

**NOTICE!!**

**These documents have been scanned!**

**Do not place un-scanned documents beneath this notice!**

**Do not remove this notice from this file!**

GPO Jacket No. 560-102  
Print Order 61540  
Rise Business Services, LLC  
Job=AZ15 7/3/2019



Box Number= AZ15140



Claim Begin-End: AMC351930-AMC351932

**1 Initial Receipt**



AZ15140-4 AMC351599-AMC352455

## CLAIM INDEX

DATE PREPARED: May 27, 1999

LEAD AMC NUMBER: AMC 351930

THRU

ENDING AMC NUMBER: AMC 351932

<u>AMC NUMBER</u>	<u>*CLOSURE DECISION</u>	<u>CLAIM NAME</u>	<u>LOCATORS OF RECORD</u>
AMC 351930		AVALON 5	JUDY LYNN GOOSHERST PATRICK JOHN GOOSHERST
AMC 351931		AVALON 6	"SAME AS ABOVE"
AMC 351932		AVALON 7	"SAME AS ABOVE"

\*FOR BLM PURPOSES ONLY







UNITED STATES  
DEPARTMENT OF THE INTERIOR  
BUREAU OF LAND MANAGEMENT

RECEIPT AND ACCOUNTING ADVICE

NO. **2480192** 07  
CD/AZ 04/12/99

Subject: LOCATION & SERVICE FEES (3) 2 8 11 75.00  
CLAIM MAINTENANCE FEES 1999 (3) 2 8 12 30.00  
Applicant: 2 8 13 300.00

PATRICK J GOOSHERST  
PO BOX 556  
ELFRIDA AZ 85610

CK 884

Remitter:

*5/26/99*

Assignor:

*5/19/99*

LEASE MANAGEMENT DATA  NEW  UPDATE  PAYMENT

ORIGINAL SERIAL NO.	ASG.	TYPE	ST.	CTY.	FUND SYMBOL	ACRES/UNITS	RATE
AMC 351930 - AMC 351932							

AMOUNT	ANV. DATE	EXP. DATE	BILL CYC.	S/C	DISTRICT	NEXT BILL	MISC. DATA	U of M	ACTUAL UNITS

ASSIGNMENT SERIAL NO.	ASG.	TYPE	ST.	CTY.	FUND SYMBOL	ACRES/UNITS	RATE

AMOUNT	ANV. DATE	EXP. DATE	BILL CYC.	S/C	DISTRICT	NEXT BILL	MISC. DATA	U of M	ACTUAL UNITS

APPLY REMITTANCE

ACTION	FUND SYMBOL	CTY.	AMOUNT
FILING FEE			
RENTAL			
UNEARNED			
REFUND			
TOTAL			
AMOUNT DUE			

Remarks:

BY: \_\_\_\_\_ DATE: \_\_\_\_\_

Lease in Escrow?  
 KGS? Of Interest?  
 Auto Escalates? Operating Rights?  
 Auto Renew? Operator  
 Bond Filed?

**FOR MMS USE ONLY**

BILLEE NUMBER	FOREST REFUGE
OCS SECTION	
CODE	



**NOTICE!!**

**These documents have been scanned!**

**Do not place un-scanned documents beneath this notice!**

**Do not remove this notice from this file!**

GPO Jacket No. 560-102  
Print Order 61540  
Rise Business Services, LLC  
Job=AZ15 7/3/2019



Box Number= AZ15140



Claim Begin-End: AMC351930-AMC351932

**2 Correspondence**



AZ15140-4

AMC351599-AMC352455





# United States Department of the Interior



BUREAU OF LAND MANAGEMENT

Arizona State Office

One North Central Avenue, Suite 800

Phoenix, Arizona 85004-4427

[www.blm.gov/az/](http://www.blm.gov/az/)

December 12, 2008

In Reply Refer To:

3800 (933) TS

AMC346798, AMC349382, AMC351930

CERTIFIED MAIL – RETURN RECEIPT REQUESTED 7007 3020 0000 8493 2904

## NOTICE

MONTY & CLARA NICHOLS  
11089 E HUMMINGBIRD LANE  
GOLD CANYON, AZ 85218

This Notice Affects Those Claims  
Shown in the Block Below.

---

AMC346798-AMC346800, AMC349382, AMC349383, AMC351930-AMC351932  
AVALON, AVALON1-7

---

### Maintenance Fee Waiver Held for Rejection

This office received the Maintenance Fee Waiver Certification (waiver) for the above listed mining claim(s). The waiver is not properly completed and does not meet the annual filing requirements.

In accordance with Title 43 Code of Federal Regulations 3835.10, the name, address, and original signatures of all owners of the mining claim must be included on the waiver form.

The document received does not contain original signatures; it is a copy. We require the original signatures of all owners of the mining claim(s). Please submit the original document.

Not all owners of the mining claim(s) have signed the document. Please obtain the missing signatures on the enclosed copy of the waiver. A Serial Register Page listing all of the claim owners is also enclosed.

The waiver is signed by an agent, however, no Power of Attorney was provided giving the agent authority to sign on behalf of the claim owners. A Power of Attorney must accompany the waiver document.

\_\_\_\_\_ In accordance with 43 CFR 3835.10, you can have an agent sign on your behalf, however, the following conditions must be met: a power of attorney must be attached to the waiver showing that the agent has the authority to act on your behalf; names and addresses of all claim owners must be listed on the waiver; next to each name there must be a signature, either that of the owner, or an authorized agent. If the agent signs, he should identify himself as such.

In order to correct the defect in the waiver, you must provide this office with the requested information. If you are unable to provide this information, you have the option of paying the annual maintenance fee of \$125.00 per claim per 43 CFR 3835.93. The corrected waiver or the maintenance fee payment must be submitted within 60 days of your receipt of this notice. If neither is received within the 60-day time frame, the claims will be declared forfeited and closed.

Please include your AMC serial number on all correspondence. If additional information is required, please contact Tony Smith at 602-417-9355.



Alvin L. Burch  
Group Administrator  
Renewable and Mineral Resources

Enclosures



# United States Department of the Interior



BUREAU OF LAND MANAGEMENT

Arizona State Office

One North Central Avenue, Suite 800

Phoenix, Arizona 85004-4427

www.blm.gov/az/

December 14, 2006

In Reply Refer To:  
3800 (AZ-933) RE  
AMC346798  
AMC349382  
AMC351930

*Thank you  
for your  
Patience  
Clara  
Nichols*

CERTIFIED MAIL – RETURN RECEIPT REQUESTED # 7005 3110 0000 2181 0221

### NOTICE

Monty and Clara Nichols  
11089 E. Hummingbird Lane  
Gold Canyon, Arizona 85218

:  
:  
:  
:  
:  
:  
:

Avalon  
Avalon 1 - 7  
Lode Claims  
AMC346798 - 346800  
AMC349382 - 349383  
AMC351930 - 351932

### Maintenance Fee Waiver Held for Rejection

On August 31, 2006, this office received the Maintenance Fee Waiver Certification (waiver) for the above listed mining claims. The waiver is not properly completed and does not meet the annual filing requirements.

In accordance with 43 CFR 3835.10(b)(2), the waiver must include the original signature of each owner. Your waiver does not include the original signature of Clara Nichols. In order to correct the defect in your waiver, you must return the enclosed copy of your waiver with Clara Nichols' original signature. If you are unable to provide the signature, you have the option of paying the annual maintenance fee of \$125.00 per claim.

Per 43 CFR 3835.93, the corrected waiver or the maintenance fee payment must be submitted within 60 days of your receipt of this notice. If neither is received within the 60 day time frame, the claims will be declared forfeited and closed.

Please include your AMC serial numbers on all correspondence. If additional information is required, please contact Rod Ebert at 602-417-9397.

Alvin L. Burch  
Group Administrator  
Renewable and Mineral Resources Group

2006 DEC 28 P 1:09

Enclosure





# United States Department of the Interior

BUREAU OF LAND MANAGEMENT  
Arizona State Office  
One North Central Avenue, Suite 800  
Phoenix, Arizona 85004-4427  
www.blm.gov/az/



In Reply Refer To:  
3800 (AZ-933) RE  
AMC346798  
AMC349382  
AMC351930

December 14, 2006

CERTIFIED MAIL – RETURN RECEIPT REQUESTED # 7005 3110 0000 2181 0221

### NOTICE

Monty and Clara Nichols  
11089 E. Hummingbird Lane  
Gold Canyon, Arizona 85218

:  
:  
:  
:  
:  
:

Avalon  
Avalon 1 - 7  
Lode Claims  
AMC346798 - 346800  
AMC349382 - 349383  
AMC351930 - 351932

### Maintenance Fee Waiver Held for Rejection

On August 31, 2006, this office received the Maintenance Fee Waiver Certification (waiver) for the above listed mining claims. The waiver is not properly completed and does not meet the annual filing requirements.

In accordance with 43 CFR 3835.10(b)(2), the waiver must include the original signature of each owner. Your waiver does not include the original signature of Clara Nichols. In order to correct the defect in your waiver, you must return the enclosed copy of your waiver with Clara Nichols' original signature. If you are unable to provide the signature, you have the option of paying the annual maintenance fee of \$125.00 per claim.

Per 43 CFR 3835.93, the corrected waiver or the maintenance fee payment must be submitted within 60 days of your receipt of this notice. If neither is received within the 60 day time frame, the claims will be declared forfeited and closed.

Please include your AMC serial numbers on all correspondence. If additional information is required, please contact Rod Ebert at 602-417-9397.

Alvin L. Burch  
Group Administrator  
Renewable and Mineral Resources Group

Enclosure

**SENDER: COMPLETE THIS SECTION**

- Complete items 1, 2, and 3. Also complete item 4 if Restricted Delivery is desired.
- Print your name and address on the reverse so that we can return the card to you.
- Attach this card to the back of the mailpiece, or on the front if space permits.

1. Article Addressed to:


DEC 14 2006

**Monty and Clara Nichols**  
**11089 E. Hummingbird Lane**  
**Gold Canyon, Arizona 85218**  
 933(RE) AMC346798, 349382, 351930

**COMPLETE THIS SECTION ON DELIVERY**

A. Signature

X


 Agent  
 Addressee

B. Received by (Printed Name)

Clara Nichols

C. Date of Delivery

12-20-06

D. Is delivery address different from item 1?  YesIf YES, enter delivery address below:  No


3. Service Type

- Certified Mail       Express Mail  
 Registered       Return Receipt for Merchandise  
 Insured Mail       C.O.D.

4. Restricted Delivery? (Extra Fee)

 Yes

UNITED STATES POSTAL SERVICE



First-Class Mail  
Postage & Fees Paid  
USPS  
Permit No. G-10

20 DEC 2006 PM 3 11

AZ  
933

• Sender: Please print your name, address, and ZIP+4 in this box •

**U.S. DEPARTMENT OF THE INTERIOR  
BUREAU OF LAND MANAGEMENT  
ARIZONA STATE OFFICE  
ONE NORTH CENTRAL AVE. SUITE 800  
PHOENIX, ARIZONA 85004-4427**



2006 DEC 26 A 11: 05  
RECEIVED  
BUREAU OF  
LAND MANAGEMENT



RE 12/13/06

In Reply Refer To:  
3800 (AZ-933) RE  
AMC346798  
AMC349382  
AMC351930

December 14, 2006

CERTIFIED MAIL – RETURN RECEIPT REQUESTED # 7005 3110 0000 2181 0221

NOTICE

Monty and Clara Nichols  
11089 E. Hummingbird Lane  
Gold Canyon, Arizona 85218

:  
:  
:  
:  
:  
:

Avalon  
Avalon 1 - 7  
Lode Claims  
AMC346798 - 346800  
AMC349382 - 349383  
AMC351930 - 351932

Maintenance Fee Waiver Held for Rejection

On August 31, 2006, this office received the Maintenance Fee Waiver Certification (waiver) for the above listed mining claims. The waiver is not properly completed and does not meet the annual filing requirements.

In accordance with 43 CFR 3835.10(b)(2), the waiver must include the original signature of each owner. Your waiver does not include the original signature of Clara Nichols. In order to correct the defect in your waiver, you must return the enclosed copy of your waiver with Clara Nichols' original signature. If you are unable to provide the signature, you have the option of paying the annual maintenance fee of \$125.00 per claim.

Per 43 CFR 3835.93, the corrected waiver or the maintenance fee payment must be submitted within 60 days of your receipt of this notice. If neither is received within the 60 day time frame, the claims will be declared forfeited and closed.

Please include your AMC serial numbers on all correspondence. If additional information is required, please contact Rod Ebert at 602-417-9397.

**/s/ Alvin L. Burch**

Alvin L. Burch  
Group Administrator  
Renewable and Mineral Resources Group

Enclosure

REbert:pb:12/04/06

**NOTICE!!**

**These documents have been scanned!**

**Do not place un-scanned documents beneath this notice!**

**Do not remove this notice from this file!**

GPO Jacket No. 560-102  
Print Order 61540  
Rise Business Services, LLC  
Job=AZ15 7/3/2019



Box Number= AZ15140



Claim Begin-End: AMC351930-AMC351932

**3 Transfers**



AZ15140-4

AMC351599-AMC352455

The foregoing QUITCLAIM TO JOINT TENANCY DEED is accepted and approved by the undersigned releasee(s), it being their intention to acquire an interest in said property as joint tenants with the right of survivorship, and not as community property or as tenants in common.

Dated: 6/14/07

Monty P. Nichols  
Signature of Releasee  
Clara L. Nichols  
Signature of Releasee

**ACKNOWLEDGMENT**

State of Arizona )  
County of PIMA ) ss.

On this 14 day of June 2007, before me, the undersigned Notary Public, personally appeared Monty P. Nichols  
Clara L. Nichols

known to me to be the individual(s) who executed the foregoing instrument and acknowledged the same to be his(her)(their) free act and deed.

My Commission Expires: SEP 10 2011  
Judith L. Scheidel  
Notary Public

If acknowledged in State of Florida, complete section below:  
(Releasor)  Personally Known (or)  Produced Identification  
If applicable, Type of Identification Produced: \_\_\_\_\_

If acknowledged in State of Florida, complete section below:  
(Releasee)  Personally Known (or)  Produced Identification  
If applicable, Type of Identification Produced: \_\_\_\_\_

Seal  
2007 JUN 29 A 10: 14  
RECEIVED  
BUREAU OF  
LAND MANAGEMENT  
ARIZONA  
STATE OFFICE  
PHOENIX, ARIZONA

010617110



When recorded, mail to:



FEE # 010617110  
OFFICIAL RECORDS  
COCHISE COUNTY  
DATE 06/15/01 HOUR 8

010617110  
GOOSHERST, PATRICK J  
PO BOX 556  
ELFRIDA AZ 85610  
City/State/Zip Code:

REQUEST OF  
GOOSHERST, PATRICK J  
CHRISTINE RHODES-RECORDER  
FEE : 9.00 PAGES : 2

*AJ*

Space above this line for Recorder's use

### QUITCLAIM TO JOINT TENANCY DEED

KNOW ALL MEN BY THESE PRESENTS:

That I(we), Patrick J. Goosherst and Judy L. Goosherst, husband & wife

the undersigned releasor(s), for the consideration of Ten Dollars (\$10.00) and other valuable considerations, do hereby release, remise and forever quitclaim unto Monty Pat Nichols or Clara Lynn Nichols, husband & wife, the releasees,  
not as Community property but

~~the Releasee(s)~~, as joint tenants with rights of survivorship, all rights, title and interest in that certain Real Property situated in Cochise County, State of Arizona and legally described as follows:

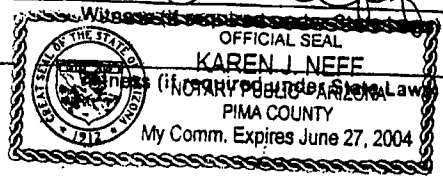
The following unpatented mining claims situated in Sections 17 & 20, Township 19 South, Range 25 East, Cochise Co., Turquoise Mining District

- Avalon-----AMC # 346798
  - Avalon 1---AMC # 346799
  - Avalon 2---AMC # 346800
  - Avalon 3---AMC #349382
  - Avalon 4---AMC #349383
  - Avalon 5---AMC #351930
  - Avalon 6---AMC #351931
  - Avalon ~~7~~---AMC #351932
- (Total of 8 unpatented mining claims)

IN WITNESS WHEREOF, I(we) have hereunto set my(our) hand(s) and seal this 14th day of June 2001

*Karen J. Neff*

*Patrick J. Goosherst*  
*Judy L. Goosherst*



ENTERED IN COMPUTER

8/3/01 *AMH*

*xlm 8/6/01*

010617110

**NOTICE!!**

**These documents have been scanned!**

**Do not place un-scanned documents beneath this notice!**

**Do not remove this notice from this file!**

GPO Jacket No. 560-102  
Print Order 61540  
Rise Business Services, LLC  
Job=AZ15 7/3/2019



Box Number= AZ15140



Claim Begin-End: AMC351930-AMC351932

**4 Annual Filings**



AZ15140-4

AMC351599-AMC352455

UNITED STATES  
DEPARTMENT OF THE INTERIOR  
BUREAU OF LAND MANAGEMENT  
**MAINTENANCE FEE PAYMENT FORM FOR  
LODE CLAIMS, MILL SITES, AND TUNNEL SITES**

346798  
349382  
351930

Remitter Name: Monty & Clara Nichols  
Mailing Address: 11089 E Hummingbird Lane  
City, State, Zip: Gold Canyon, AZ 85118

Check here if this is a change of address.

**FOR COUNTY RECORDER'S USE**

No. of claims/sites 8  
x \$155 per claim/site  
Total due BLM \$ 1,240.00

- The maintenance fee may be paid by cash, check, money order, Bureau of Land Management (BLM) Declining Deposit Account, or credit card (VISA, American Express, Discover, or MasterCard). Payments must be remitted to the BLM State Office where your claim or site is recorded and received on or before September 1. If the payment is mailed, the envelope must be postmarked by a bona fide delivery service on or before September 1 and received at the proper BLM State Office within 15 calendar days after the due date. Payments may also be made by telephone using a credit card. A complete listing of BLM State Offices with their addresses and phone numbers can be found at <http://www.blm.gov>.
- The maintenance fee for the following claim(s)/site(s) applies to the assessment year 2019.

CLAIM/SITE NAME	BLM SERIAL NO.
Avalon	AMC 346798
Avalon 1	AMC 346799
Avalon 2	AMC 346800
Avalon 3	AMC 349382
Avalon 4	AMC 349383
Avalon 5	AMC 351930
Avalon 6	AMC 351931
Avalon 7	AMC 351932
PHOENIX, ARIZONA	

**ENTERED**  
AUG 23 2018  
BY: SC

Use a separate sheet for additional claim/site names, serial numbers, and claimant names and addresses.

RECEIVED  
BLM AZ STATE OFFICE

NO. OF CLAIMS 8  
AMOUNT 1240  
RECEIPT NO. 4241582  
INITIALS PER

(Continued on page 2)

\*\*BLM-ASO\*\*



**United States Department of the Interior**  
**Bureau of Land Management**  
 DIV OF LANDS, MINRLS & ENERGY  
 ONE N CENTRAL AVE  
 PHOENIX, AZ 85004 -4427  
 Phone: 602-417-9200

Receipt

No:

4241582

<b>Transaction #:</b> 4356998	
<b>Date of Transaction:</b> 08/22/2018	
CUSTOMER:	
MONTY NICHOLS 11089 E HUMMINGBIRD LN GOLD CANYON, AZ 85118-9835 US	

LINE #	QTY	DESCRIPTION	REMARKS	UNIT PRICE	TOTAL
1	1.00	LOCATABLE MINERALS / MINING CLAIMS-NOT NEW-UNADJUD, ONE AUTH NO. ONLY / MINING CLAIM MONEY RECEIVED CASES: AMC346798/\$1240.00	2019 MAINT/8	- n/a -	1240.00
<b>TOTAL:</b>					<b>\$1,240.00</b>

PAYMENT INFORMATION					
1	AMOUNT:	1240.00	POSTMARKED:	N/A	
	TYPE:	CHECK	RECEIVED:	08/22/2018	
	CHECK NO:	19491			
	NAME:	YELLOW HAIR TRADING & MINING, LTD. P.O.BOX 111 GLOBE AZ 85502-0111 US			

REMARKS

This receipt was generated by the automated BLM Collections and Billing System and is a paper representation of a portion of the official electronic record contained therein.

UNITED STATES  
DEPARTMENT OF THE INTERIOR  
BUREAU OF LAND MANAGEMENT  
**MAINTENANCE FEE PAYMENT FORM FOR  
LODE CLAIMS, MILL SITES, AND TUNNEL SITES**

346798  
349382  
**351930**

Remitter Name: Monty & Clara Nichols  
Mailing Address: 11089 E Hummingbird Lane  
City, State, Zip: Gold Canyon, AZ 85218

Check here if this is a change of address.

**FOR COUNTY RECORDER'S USE**

No. of claims/sites 8  
x \$155 per claim/site  
Total due BLM \$ 1,240.00

*ERG REC. 3954449*

- The maintenance fee may be paid by cash, check, money order, Bureau of Land Management (BLM) Declining Deposit Account, or credit card (VISA, American Express, Discover, or MasterCard). Payments must be remitted to the BLM State Office where your claim or site is recorded and received on or before September 1. If the payment is mailed, the envelope must be postmarked by a bona fide delivery service on or before September 1 and received at the proper BLM State Office within 15 calendar days after the due date. Payments may also be made by telephone using a credit card. A complete listing of BLM State Offices with their addresses and phone numbers can be found at <http://www.blm.gov>.
- The maintenance fee for the following claim(s)/site(s) applies to the assessment year 2018.

CLAIM/SITE NAME	BLM SERIAL NO.
Avalon	AMC 346798 7
Avalon 1	AMC 346799
Avalon 2	AMC 346800 J
Avalon 3	AMC 349382 7
Avalon 4	AMC 349383 J
Avalon 5	AMC 351930 7
Avalon 6	AMC 351931
Avalon 7	AMC 351932 J
PHOENIX, ARIZONA	

Use a separate sheet for additional claim/site names, serial numbers, and claimant names and addresses.

RECEIVED  
BLM AZ STATE OFFICE  
AUG 24 10:01 AM 2017

**ENTERED**  
**AUG 28 2017**  
BY: RAm



## INSTRUCTIONS

1. This is an optional form that may be used to satisfy the requirements for the Bureau of Land Management (BLM) under the provisions of 43 U.S.C. §1744 and 30 U.S.C. §28f and the regulations thereunder (43 CFR part 3834). Since local and State laws may vary, you should contact your local and State agencies where the claims are located to ensure all applicable laws and requirements are satisfied.
2. This form should be used to pay the maintenance fee for lode mining claims, mill sites, and tunnel sites only. To pay the maintenance fee for placer mining claims, use Form 3830-5a.
3. Complete the section for the number of claims and the amount being remitted to the BLM.
4. Enter the year in paragraph 2 for the applicable assessment year.
5. List all mining claim or site names and the BLM serial number associated to the claim or site, if the BLM has notified you what the serial number is. Every attempt should be made to include the current BLM serial number for each claim or site listed.
6. The name and current mailing addresses of the person paying the maintenance fee(s) should be listed at the top of the form. If this is a change of address for a claimant, that should also be noted.
7. If needed, an additional sheet can be used to continue listing claim and site names and BLM serial numbers, or the name and current mailing address of additional claimants.
8. If paying by credit card, you must complete the following credit card information on page 3: (a) exact name on the face of the credit card; (b) amount paid; (c) type of card; (d) credit card number; (e) expiration date of the card; and (f) telephone number. You must also sign on page 3 to show authorization to charge the credit card.

## NOTICES

**THE PRIVACY ACT** and 43 CFR 2.48(d) require that you be furnished with the following information in connection with the information requested by this form.

**AUTHORITY:** 30 U.S.C. 28f and 43 CFR part 3834 permit collection of the information requested by this form.

**PRINCIPAL PURPOSE:** The BLM will use the information you provide to record the annual maintenance fee payment for the claims and sites listed and to verify that payment has been made in accordance with 30 U.S.C. 28f and 43 CFR part 3834.

**ROUTINE USES:** The BLM will only disclose this information in accordance with the provisions at 43 CFR 2.56(b) and (c).

**EFFECT OF NOT PROVIDING INFORMATION:** Disclosure of the requested information is required by 30 U.S.C. 28f and 43 CFR part 3834 for claimants paying the annual maintenance fee. The use of this specific form when paying the maintenance fee is optional. However, when paying the maintenance fee, it is the requested information on this form that is required to be submitted along with the fee. Failure to submit all the required information will delay the BLM's processing of the information and may preclude the BLM's acceptance of the maintenance fee payment, which may result in forfeiture of the mining claim(s) or site(s) by the claimant.

PHOENIX, ARIZONA

2017 AUG 24 A 10: 01

RECEIVED  
BLM STATE OFFICE

**United States Department of the Interior  
Bureau of Land Management  
DIV OF LANDS, MINRLS & ENERGY  
ONE N CENTRAL AVE  
PHOENIX, AZ 85004 -4427  
Phone: 602-417-9200**

Receipt

No: 3954449

<b>Transaction #:</b> 4064201	
<b>Date of Transaction:</b> 08/24/2017	
CUSTOMER:	
MONTY NICHOLS 11089 E HUMMINGBIRD LN GOLD CANYON, AZ 85118-9835 US	

LINE #	QTY	DESCRIPTION	REMARKS	UNIT PRICE	TOTAL
1	1.00	LOCATABLE MINERALS / MINING CLAIMS- NOT NEW-UNADJUD, ONE AUTH NO. ONLY / MINING CLAIM MONEY RECEIVED CASES: AMC346798/\$1240.00	2018 MAINT (8)	- n/a -	1240.00
<b>TOTAL:</b>					<b>\$1,240.00</b>

PAYMENT INFORMATION			
1	AMOUNT:	1240.00	POSTMARKED: N/A
	TYPE:	CHECK	RECEIVED: 08/24/2017
	CHECK NO:	19425	
	NAME:	YELLOW HAIR TRADING & MIN PO BOX 111 GLOBE AZ 85502 US	

REMARKS

This receipt was generated by the automated BLM Collections and Billing System and is a paper representation of a portion of the official electronic record contained therein.

**United States Department of the Interior**  
**Bureau of Land Management**  
 BUSINESS & SUPPORT SVCS DIV  
 222 N CENTRAL AVE  
 PHOENIX, AZ 85004 -2203  
 Phone: (602) 417-9200

Receipt	
No:	1138695

<b>Transaction #:</b> 1177862	
<b>Date of Transaction:</b> 08/26/2005	
<b>CUSTOMER:</b>	BURNELLE NICHOLS 4663 E KELLY DR HIGLEY, AZ 85236

LINE #	QTY	DESCRIPTION	REMARKS	UNIT PRICE	TOTAL
1	1.00	LOCATABLE MINERALS / MINING CLAIMS-NOT NEW-UNADJUD, ONE AUTH NO. ONLY / MINING CLAIM MONEY RECEIVED (455) <b>CASES: AMC346798/\$40.00</b>	POL 2006 (8)/WAIVER	- n/a -	40.00
<b>TOTAL:</b>					<b>\$40.00</b>

PAYMENT INFORMATION			
1	AMOUNT:	\$40.00	POSTMARKED: N/A
	TYPE:	CHECK	RECEIVED: 08/26/2005
	CHECK NO:	20342	
	NAME:	NICHOLS, BURNELLE 4663 E KELLY DR HIGLEY AZ 85236	

REMARKS

This receipt was generated by the automated BLM Collections and Billing System and is a paper representation of a portion of the official electronic record contained therein.



UNITED STATES  
DEPARTMENT OF THE INTERIOR  
BUREAU OF LAND MANAGEMENT  
**MAINTENANCE FEE PAYMENT FORM FOR  
LODE CLAIMS, MILL SITES, AND TUNNEL SITES**

~~346798~~  
346798  
349382

351930

Remitter Name: Monty & Clara Nichols

Mailing Address: 11089 E Hummingbird Lane

City, State, Zip: Gold Canyon, AZ 85218

Check here if this is a change of address.

**FOR COUNTY RECORDER'S USE**

No. of claims/sites 8

x \$155 per claim/site

Total due BLM \$ 1,240.00

*Temp Rec. 170566 8/6*

1. The maintenance fee may be paid by cash, check, money order, Bureau of Land Management (BLM) Declining Deposit Account, or credit card (VISA, American Express, Discover, or MasterCard). Payments must be remitted to the BLM State Office where your claim or site is recorded and received on or before September 1. If the payment is mailed, the envelope must be postmarked by a bona fide delivery service on or before September 1 and received at the proper BLM State Office within 15 calendar days after the due date. Payments may also be made by telephone using a credit card. A complete listing of BLM State Offices with their addresses and phone numbers can be found at <http://www.blm.gov>.
2. The maintenance fee for the following claim(s)/site(s) applies to the assessment year 2017.

CLAIM/SITE NAME	BLM SERIAL NO.
Avalon	AMC 346798
Avalon 1	AMC 346799
Avalon 2	AMC 346800
Avalon 3	AMC 349382
Avalon 4	AMC 349383
Avalon 5	AMC 351930
Avalon 6	AMC 351931
Avalon 7	AMC 351932
PHOENIX, ARIZONA	
2016 AUG - 4 A 9: 52	

Use a separate sheet for additional claim/site names, serial numbers, and claimant names and addresses.

RECEIVED

ENTERED  
AUG 05 2016  
BY: *RAN*

**United States Department of the Interior**  
**Bureau of Land Management**  
 DIV OF LANDS, MINRLS & ENERGY  
 ONE N CENTRAL AVE  
 PHOENIX, AZ 85004 -4427  
 Phone: 602-417-9200

Receipt

No: 3621103

<b>Transaction #:</b> 3724799	
<b>Date of Transaction:</b> 08/04/2016	
CUSTOMER:	
MONTY NICHOLS 11089 E HUMMINGBIRD LN GOLD CANYON, AZ 85118-9835 US	

LINE #	QTY	DESCRIPTION	REMARKS	UNIT PRICE	TOTAL
1	1.00	LOCATABLE MINERALS / MINING CLAIMS- NOT NEW-UNADJUD, ONE AUTH NO. ONLY / MINING CLAIM MONEY RECEIVED CASES: AMC346798/\$1240.00	2017 MAINT (8)	- n/a -	1240.00
<b>TOTAL:</b>					<b>\$1,240.00</b>

PAYMENT INFORMATION			
1	AMOUNT:	1240.00	POSTMARKED: N/A
	TYPE:	CHECK	RECEIVED: 08/04/2016
	CHECK NO:	18865	
	NAME:	YELLOW HAIR TRADING & MINING LTD PO BOX 111 GLOBE AZ 85502-0111 US	

REMARKS

This receipt was generated by the automated BLM Collections and Billing System and is a paper representation of a portion of the official electronic record contained therein.



UNITED STATES  
DEPARTMENT OF THE INTERIOR  
BUREAU OF LAND MANAGEMENT

346798  
349382  
351930

**MAINTENANCE FEE PAYMENT FORM FOR  
LODE CLAIMS, MILL SITES, AND TUNNEL SITES**

Remitter Name: Monty & Clara Nichols

Mailing Address: 11089 E Hummingbird Lane

City, State, Zip: Gold Canyon, AZ 85218

Check here if this is a change of address.

**FOR COUNTY RECORDER'S USE**

No. of claims/sites 8  
x \$155 per claim/site  
Total due BLM \$ 1,240.00

- The maintenance fee may be paid by cash, check, money order, Bureau of Land Management (BLM) Declining Deposit Account, or credit card (VISA, American Express, Discover, or MasterCard). Payments must be remitted to the BLM State Office where your claim or site is recorded and received on or before September 1. If the payment is mailed, the envelope must be postmarked by a bona fide delivery service on or before September 1 and received at the proper BLM State Office within 15 calendar days after the due date. Payments may also be made by telephone using a credit card. A complete listing of BLM State Offices with their addresses and phone numbers can be found at <http://www.blm.gov>.
- The maintenance fee for the following claim(s)/site(s) applies to the assessment year 2016.

CLAIM/SITE NAME	BLM SERIAL NO.
Avalon	AMC 346798
Avalon 1	AMC 346799
Avalon 2	AMC 346800
Avalon 3	AMC 349382
Avalon 4	AMC 349383
Avalon 5	AMC 351930
Avalon 6	AMC 351931
Avalon 7	AMC 351932

RECEIVED  
 BLM AZ STATE OFFICE  
 2015 AUG 20 P 12:11  
 PHOENIX, ARIZONA

Use a separate sheet for additional claim/site names, serial numbers, and claimant names and addresses.

**ENTERED**  
 AUG 26 2015  
 BY: IR

# 33721 PO

**United States Department of the Interior**  
**Bureau of Land Management**  
 LANDS/RECREATION & PLANNING  
 ONE N CENTRAL AVE  
 PHOENIX, AZ 85004 -2203  
 Phone: 602-417-9200

Receipt

No: 3372180

<b>Transaction #:</b> 3470364	
<b>Date of Transaction:</b> 08/20/2015	
CUSTOMER:	
MONTY NICHOLS 11089 E HUMMINGBIRD LN GOLD CANYON, AZ 85118-9835 US	

LINE #	QTY	DESCRIPTION	REMARKS	UNIT PRICE	TOTAL
1	1.00	LOCATABLE MINERALS / MINING CLAIMS- NOT NEW-UNADJUD, ONE AUTH NO. ONLY / MINING CLAIM MONEY RECEIVED CASES: AMC346798/\$1240.00	MAINT 2016/8	- n/a -	1240.00
<b>TOTAL:</b>					<b>\$1,240.00</b>

PAYMENT INFORMATION			
1	AMOUNT:	1240.00	POSTMARKED: N/A
	TYPE:	CHECK	RECEIVED: 08/20/2015
	CHECK NO:	18802	
	NAME:	YELLOW HAIR TRADING AND MINING LTC BOX 111 GLOBE AZ 85502 US	

REMARKS

This receipt was generated by the automated BLM Collections and Billing System and is a paper representation of a portion of the official electronic record contained therein.

**ENTERED**  
 AUG 26 2015  
 BY: 12

2014-15

346798  
349382  
351930

**MAINTENANCE FEE PAYMENT**

Claimant Name: Monty Nichols & Clara Nichols

Address: 11089 E Hummingbird Lane

City: Gold Canyon State: AZ Zip: 85218

Telephone: 928-701-2311

E-mail address: montynichols2@mchsi.com

Signature: Monty Nichols, Clara Nichols

Check here if this is a change of address.

RECEIVED  
IN AZ STATE OFFICE  
2114 AUG 21 P 2:44  
PHOENIX, ARIZONA  
BLM  
Date  
Stamp

LINE NO.	AMC NUMBER	CLAIM/SITE NAME	COUNTY RECORDER DATA (If available)	TWP	RNG	SEC
1	AMC346798	AVALON	FEE #970513222	19S	25E	17
2	AMC346799	AVALON 1	#970513224	19S	25E	20
3	AMC346800	AVALON 2	#970513223	19S	25E	17
4	AMC349382	AVALON 3	#971233637	19S	25E	20
5	AMC349383	AVALON 4	#971233636	19S	25E	20
6	AMC351930	AVALON 5	#990309145	19S	25E	17
7	AMC351931	AVALON 6	#990309144	19S	25E	17
8	AMC351932	AVALON 7	#990309143	19S	25E	20
9						
10						

List additional claims on Form MCF114.

Bureau of Land Management  
Arizona State Office  
[www.blm.gov/az/](http://www.blm.gov/az/)

No. of Claims: 8 x \$155 = 1240.00  
Check No: 18607 Init. ERG  
Receipt No.: 3108379  
For BLM Use Only

Form: MCF112  
Revised July 2009

This form is available from the Arizona Department of Mines and Mineral Resources and may be reproduced.

AUG 22 2014  
BY: RAM

**United States Department of the Interior**  
**Bureau of Land Management**  
 LANDS/RECREATION & PLANNING  
 ONE N CENTRAL AVE  
 PHOENIX, AZ 85004 -2203  
 Phone: 602-417-9200

PRINTED  
 AUG 22 2014  
 BY: *RHM*

Receipt

No: 3108379

<b>Transaction #:</b> 3200058	
<b>Date of Transaction:</b> 08/21/2014	
<b>CUSTOMER:</b>	
MONTY NICHOLS 11089 E HUMMINGBIRD LN GOLD CANYON, AZ 85118-9835 US	

LINE #	QTY	DESCRIPTION	REMARKS	UNIT PRICE	TOTAL
1	1.00	LOCATABLE MINERALS / MINING CLAIMS- NOT NEW-UNADJUD, ONE AUTH NO. ONLY / MINING CLAIM MONEY RECEIVED CASES: AMC346798/\$1240.00	2015 MAINT (8)	- n/a -	1240.00
<b>TOTAL:</b>					<b>\$1,240.00</b>

PAYMENT INFORMATION			
1	AMOUNT:	1240.00	POSTMARKED: N/A
	TYPE:	CHECK	RECEIVED: 08/21/2014
	CHECK NO:	18607	
	NAME:	YELLOW HAIR TRADING & MINING LTD PO BOX 111 GLOBE AZ 85502-0111 US	

<b>REMARKS</b>

This receipt was generated by the automated BLM Collections and Billing System and is a paper representation of a portion of the official electronic record contained therein.



AMC 351930  
 AMC 349382  
 AMC 346798

**MAINTENANCE FEE PAYMENT**

Claimant Name: Monty Nichols & Clara Nichols  
 Address: 11089 E Hummingbird Lane  
 City: Gold Canyon State: AZ Zip: 85218  
 Telephone: 928-701-2311

E-mail address: montynichols2@mchsi.com

Signature: Monty Nichols Clara Nichols

Check here if this is a change of address.

RECEIVED  
 BLM AZ STATE OFFICE  
 2013 AUG 14 A 11:24  
 PHOENIX, ARIZONA  
 BLM  
 Date  
 Stamp

LINE NO.	AMC NUMBER	CLAIM/SITE NAME	COUNTY RECORDER DATA (If available)	TWP	RNG	SEC
1	AMC346798	AVALON	FEE #970513222	19S	25E	17
2	AMC346799	AVALON 1	#970513224	19S	25E	20
3	AMC346800	AVALON 2	#970513223	19S	25E	17
4	AMC349382	AVALON 3	#971233637	19S	25E	20
5	AMC349383	AVALON 4	#971233636	19S	25E	20
6	AMC351930	AVALON 5	#990309145	19S	25E	17
7	AMC351931	AVALON 6	#990309144	19S	25E	17
8	AMC351932	AVALON 7	#990309143	19S	25E	20
9						
10						

List additional claims on Form MCF114.

Bureau of Land Management  
 Arizona State Office  
[www.blm.gov/az/](http://www.blm.gov/az/)

No. of Claims: 8 x \$140 = \$1,120 -  
 Check No: 103 Init. NCM  
 Receipt No.: 2854971  
 For BLM Use Only

Form: MCF112  
 Revised July 2009

This form is available from the Arizona Department of Mines and Mineral Resources and may be reproduced.

ENTERED  
 AUG 22 2013

**United States Department of the Interior**  
**Bureau of Land Management**  
 LANDS/RECREATION & PLANNING  
 ONE N CENTRAL AVE  
 PHOENIX, AZ 85004 -2203  
 Phone: 602-417-9200

Receipt

No: 2854971

<b>Transaction #:</b> 2940755	
<b>Date of Transaction:</b> 08/14/2013	
<b>CUSTOMER:</b>	
MONTY NICHOLS 11089 E HUMMINGBIRD LN GOLD CANYON, AZ 85118-9835 US	

LINE #	QTY	DESCRIPTION	REMARKS	UNIT PRICE	TOTAL
1	1.00	LOCATABLE MINERALS / MINING CLAIMS- NOT NEW-UNADJUD, ONE AUTH NO. ONLY / MINING CLAIM MONEY RECEIVED CASES: AMC346798/\$1120.00	MAINT 2014/8	- n/a -	1120.00
<b>TOTAL:</b>					<b>\$1,120.00</b>

PAYMENT INFORMATION					
1	AMOUNT:	1120.00	POSTMARKED:	N/A	
	TYPE:	CHECK	RECEIVED:	08/14/2013	
	CHECK NO:	103			
	NAME:	NICHOLS, CLARA 11089 E HUMMINGBIRD LN GOLD CANYON AZ 85118-9835 US			

REMARKS

This receipt was generated by the automated BLM Collections and Billing System and is a paper representation of a portion of the official electronic record contained therein.

AMC 346798  
 AMC 349382  
 AMC 351930

**NOTICE OF INTENTION TO HOLD MINING CLAIMS/SITES**

When Recorded Return Document to:  
Christy Noah  
3586 US Hwy 60  
Miami, AZ 85539

RECEIVED  
 BLM AZ STATE OFFICE  
 2012 AUG 21 P 12: 11  
 PHOENIX, ARIZONA  
 BLM  
 Date  
 Stamp

Check here if this is a change of address.  
 Telephone: 928-473-2484

E-mail Address christynoah@cableone.net

I (We) intend to hold the claims(s) and/or site(s) listed below for the calendar year 20 11-12 and I (We) have filed or will file a Notice of Intent to Hold in the county where the claim (s) is located.

Reason for filing a Notice of Intent to Hold instead of an assessment work filing (check one):

- Maintenance fee was paid to maintain claim(s) during this assessment year.
- Mill or tunnel sites.
- Claim(s) was located during the current assessment year.
- BLM has deferred assessment work (attach copy of decision granting deferment, or pending petition for deferment including date petition was filed.)

LINE NO.	AMC NUMBER	CLAIM/SITE NAME	COUNTY RECORDER DATA (If available)	TWP	RNG	SEC
1	AMC346798	AVALON	FEE #970513222	19S	25E	17
2	AMC346799	AVALON 1	#970513224	19S	25E	20
3	AMC346800	AVALON 2	#970513223	19S	25E	17
4	AMC349382	AVALON 3	#971233637	19S	25E	20
5	AMC349383	AVALON 4	#971233636	19S	25E	20
6	AMC351930	AVALON 5	#990309145	19S	25E	17
7	AMC351931	AVALON 6	#990309144	19S	25E	17
8	AMC351932	AVALON 7	#990309143	19S	25E	20
9						

Form: MCF 110  
 Revised Jan. 06  
 Page 1 of 2

9/10/12 AT



NOTICE OF INTENTION TO HOLD MINING CLAIMS/SITES  
page 2

RECEIVED  
BLM AZ STATE OFFICE  
2012 AUG 21 P 12:11  
PHOENIX, ARIZONA  
BLM  
Date  
Stamp

1. State of Arizona, County of COCHISE
2. I (Name) MONTY NICHOLS
3. Reside at (Address) 11089 E Hummingbird Lane  
City Gold Canyon County Pinal State AZ Zip 85218 being duly sworn, depose and say that I am a citizen of the United States, more than eighteen years of age, that all of the facts set forth in this notice, subject to the provisions and penalties of 18 U.S.C. 1001 pertaining to the filing of false, fictitious, or fraudulent statements with the United States, are true and correct according to the best of my knowledge, information and belief.
4. Owner's name and address (If not shown in Items 1-3 above). Monty Nichols  
Monty & Clara NICHOLS (Address same as above) Clara Nichols
5. Dated: 8/23/12 Signature: \_\_\_\_\_

Bureau of Land Management  
Arizona State Office  
[www.az.blm.gov](http://www.az.blm.gov)

No. of Claims: 8 x \$10 = 80  
Check No: 15682 Init. SC  
Receipt No.: 2636209  
For BLM Use Only

United States Department of the Interior  
 Bureau of Land Management  
 LANDS/RECREATION & PLANNING  
 ONE N CENTRAL AVE  
 PHOENIX, AZ 85004 -2203  
 Phone: 602-417-9200

Receipt

No: 2636209

<b>Transaction #:</b> 2716795	
<b>Date of Transaction:</b> 08/21/2012	
<b>CUSTOMER:</b>	
CHRISTY NOAH PO BOX 2890 CLAYPOOL, AZ 85532-2890 US	

LINE #	QTY	DESCRIPTION	REMARKS	UNIT PRICE	TOTAL
1	1.00	LOCATABLE MINERALS / MINING CLAIMS-NOT NEW-UNADJUD, ONE AUTH NO. ONLY / MINING CLAIM MONEY RECEIVED CASES: AMC346798/\$80.00	NOI (8)	- n/a -	80.00
<b>TOTAL:</b>					<b>\$80.00</b>

PAYMENT INFORMATION			
1	AMOUNT:	80.00	POSTMARKED: N/A
	TYPE:	CHECK	RECEIVED: 08/21/2012
	CHECK NO:	15682	
	NAME:	NOAH, CHRISTY PO BOX 2890 CLAYPOOL AZ 85532-2890 US	

<b>REMARKS</b>

This receipt was generated by the automated BLM Collections and Billing System and is a paper representation of a portion of the official electronic record contained therein.

AMC 346798  
 AMC 349382  
 AMC 351930

**MAINTENANCE FEE PAYMENT**

Claimant Name: Monty Nichols & Clara Nichols  
 Address: 11089 E Hummingbird Lane  
 City: Gold Canyon State: AZ Zip: 85218  
 Telephone: 928-701-2311  
 E-mail address: montynichols2@mchsi.com

RECEIVED  
 BLM AZ STATE OFFICE  
 2012 AUG 21 P 12:11  
 PHOENIX, ARIZONA  
 BLM  
 Date  
 Stamp

Signature: Monty Nichols Clara Nichols

Check here if this is a change of address.

LINE NO.	AMC NUMBER	CLAIM/SITE NAME	COUNTY RECORDER DATA (If available)	TWP	RNG	SEC
1	AMC346798	AVALON	FEE #970513222	19S	25E	17
2	AMC346799	AVALON 1	#970513224	19S	25E	20
3	AMC346800	AVALON 2	#970513223	19S	25E	17
4	AMC349382	AVALON 3	#971233637	19S	25E	20
5	AMC349383	AVALON 4	#971233636	19S	25E	20
6	AMC351930	AVALON 5	#990309145	19S	25E	17
7	AMC351931	AVALON 6	#990309144	19S	25E	17
8	AMC351932	AVALON 7	#990309143	19S	25E	20
9						
10						

List additional claims on Form MCF114.

Bureau of Land Management  
 Arizona State Office  
[www.blm.gov/az/](http://www.blm.gov/az/)

No. of Claims: 8 x \$140 = 1120  
 Check No: 15683 Init. SC  
 Receipt No.: 2636218  
 For BLM Use Only

Form: MCF112  
 Revised July 2009

This form is available from the Arizona Department of Mines and Mineral Resources and may be reproduced.

ENTERED IN COMPUTER  
 RE 9.4.12



United States Department of the Interior  
 Bureau of Land Management  
 LANDS/RECREATION & PLANNING  
 ONE N CENTRAL AVE  
 PHOENIX, AZ 85004 -2203  
 Phone: 602-417-9200

Receipt

No: 2636218

<b>Transaction #:</b> 2716804	
<b>Date of Transaction:</b> 08/21/2012	
CUSTOMER:	
MONTY NICHOLS 11089 E HUMMINGBIRD LN GOLD CANYON, AZ 85218-9835 US	

LINE #	QTY	DESCRIPTION	REMARKS	UNIT PRICE	TOTAL
1	1.00	LOCATABLE MINERALS / MINING CLAIMS-NOT NEW-UNADJUD, ONE AUTH NO. ONLY / MINING CLAIM MONEY RECEIVED CASES: AMC346798/\$1120.00	MAINT (8) 2013	- n/a -	1120.00
<b>TOTAL:</b>					<b>\$1,120.00</b>

PAYMENT INFORMATION			
1	AMOUNT:	1120.00	POSTMARKED: N/A
	TYPE:	CHECK	RECEIVED: 08/21/2012
	CHECK NO:	15683	
	NAME:	NICHOLS, MONTY 11089 E HUMMINGBIRD LN GOLD CANYON AZ 85218-9835 US	

REMARKS

This receipt was generated by the automated BLM Collections and Billing System and is a paper representation of a portion of the official electronic record contained therein.

AMC 346798  
 AMC 349382  
 AMC 351930

**MAINTENANCE FEE PAYMENT**

Claimant Name: Monty Nichols & Clara Nichols  
 Address: 11089 E Hummingbird Lane  
 City: Gold Canyon State: AZ Zip: 85218  
 Telephone: 928-701-2311  
 E-mail address: montynichols2@mchsi.com

Signature: Monty Nichols Clara Nichols

Check here if this is a change of address.

BLM  
 Date  
 Stamp

RECEIVED  
 U.S. ARMY STATE OFFICE  
 2011 AUG 25 P 12:16  
 PHOENIX, ARIZONA

LINE NO.	AMC NUMBER	CLAIM/SITE NAME	COUNTY RECORDER DATA (If available)	TWP	RNG	SEC
1	AMC346798	AVALON	FEE #970513222	19S	25E	17
2	AMC346799	AVALON 1	#970513224	19S	25E	20
3	AMC346800	AVALON 2	#970513223	19S	25E	17
4	AMC349382	AVALON 3	#971233637	19S	25E	20
5	AMC349383	AVALON 4	#971233636	19S	25E	20
6	AMC351930	AVALON 5	#990309145	19S	25E	17
7	AMC351931	AVALON 6	#990309144	19S	25E	17
8	AMC351932	AVALON 7	#990309143	19S	25E	20
9						
10						

List additional claims on Form.MCF114.

Bureau of Land Management  
 Arizona State Office  
[www.blm.gov/az/](http://www.blm.gov/az/)

No. of Claims: 8 x \$140 = 1120.00  
 Check No: 15054 Init. SN  
 Receipt No.: 2415252  
 For BLM Use Only

Form: MCF112  
 Revised July 2009

This form is available from the **Arizona Department of Mines and Mineral Resources** and may be reproduced.

ENTERED INTO COMPUTER

SEP 06 2011

**United States Department of the Interior  
Bureau of Land Management  
LANDS/RECREATION & PLANNING  
ONE N CENTRAL AVE  
PHOENIX, AZ 85004 -2203  
Phone: 602-417-9200**

Receipt

No: 2415252

<b>Transaction #:</b> 2490624	
<b>Date of Transaction:</b> 08/25/2011	
<b>CUSTOMER:</b>	
MONTY NICHOLS 11089 E HUMMINGBIRD LN GOLD CANYON, AZ 85218-9835 US	

LINE #	QTY	DESCRIPTION	REMARKS	UNIT PRICE	TOTAL
1	1.00	LOCATABLE MINERALS / MINING CLAIMS- NOT NEW-UNADJUD, ONE AUTH NO. ONLY / MINING CLAIM MONEY RECEIVED CASES: AMC346798/\$1120.00	2012 MAINT (8)	- n/a -	1120.00
<b>TOTAL:</b>					<b>\$1,120.00</b>

PAYMENT INFORMATION			
1	AMOUNT:	1120.00	POSTMARKED: N/A
	TYPE:	CHECK	RECEIVED: 08/25/2011
	CHECK NO:	15054	
	NAME:	SLEEPING BEAUTY TURQUOISE NICHOLS, MONTY 11089 E HUMMINGBIRD LN GOLD CANYON AZ 85218-9835 US	

REMARKS

This receipt was generated by the automated BLM Collections and Billing System and is a paper representation of a portion of the official electronic record contained therein.



When Recorded Return Document to:

Christy Noah  
PO Box 2890  
Claypool, AZ 85532-2890

Amc 346 798  
Amc 349 382  
Amc 351 930

Check here is this is a change of address.

Telephone: (928) 473-2484

E-mail address: christynoa@cableone.net


AFFIDAVIT OF PERFORMANCE OF ANNUAL WORK

1. State of Arizona, County of COCHISE ss:

2. I (Name) MONTY NICHOLS

3. Reside at (Address) 11089 E HUMMINGBIRD LANE

City GOLD CANYON County PINAL



State AZ Zip 85218 being duly sworn, depose and say that I am a citizen of the United States, more than eighteen years of age, and that all of the facts set forth in this affidavit, subject to the provisions and penalties of 18 U.S.C. 1001 pertaining to the filing of false, fictitious, or fraudulent statements with the United States, are true and correct according to the best of my knowledge, information and belief.

4. Owner's name and address (if not shown in Items 1-3 above).  
MONTY & CLARA NICHOLS (ADDRESS SAME AS ABOVE)


5. That I am personally acquainted with the mining claim(s). The work and improvements were made by and at the expense of the owner(s) of said claim(s). Said contiguous group of claims, listed on this document, are situated in the TURQUOISE (optional) Mining District; COCHISE County, Arizona

Line No.	AMC NUMBER	CLAIM/SITE NAME	COUNTY RECORDER DATA (If available)	TWP	RNG	SEC
1	AMC346798	AVALON	FEE#970513222	19S	25E	17
2	AMC346799	AVALON 1	#970513224	19S	25E	20
3	AMC346800	AVALON 2	#970513223	19S	25E	17
4	AMC349382	AVALON 3	#971233637	19S	25E	20
5	AMC349383	AVALON 4	#971233636	19S	25E	20
6	AMC351930	AVALON 5	#990309145	19S	25E	17

ENTERED INTO COMPUTER

9/8/11 AT

AFFIDAVIT OF PERFORMANCE OF ANNUAL WORK – page 2



7	AMC351931	AVALON 6	FEE#990309144	19S	25E	17
8	AMC351932	AVALON 7	#990309143	19S	25E	20
9						
10						

6. That between the dates starting at 12 o'clock noon on September 1, 2010 and ending at 12 o'clock noon on September 1, 2011 at least \$ 1200.00 dollars worth of work and improvements were done and performed upon said claim(s) or upon one or more of a contiguous group of claims for the benefit of all, wholly or partly outside of a contiguous group of claims for the benefit of all, not including the location work.

7. That the following persons were employed to perform the work and improvements described herein: \_\_\_\_\_  
Monty Nichols & Jimbo Nichols

8. That the work and improvements performed were: Installed Safety berms, put in water-bars, & repaired storm-damaged roads.

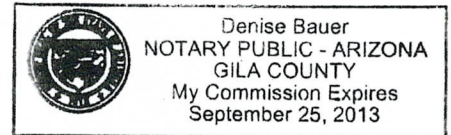
9. Dated: 8-23-11 Signature: Monty Nichols

SUBSCRIBED AND SWORN TO before me, a Notary Public, this 23 day of Aug. 2011

By: Monty Nichols

Notary Public Denise Bauer

My Commission Expires Sept. 25, 2013



Bureau of Land Management  
 Arizona State Office  
[www.az.blm.gov](http://www.az.blm.gov)

No. of Claims: 8 x \$10 = 80.00  
 Check No.: 15050 Init. EB  
 Receipt No.: 2415231  
 For BLM Use Only



**United States Department of the Interior**  
**Bureau of Land Management**  
 LANDS/RECREATION & PLANNING  
 ONE N CENTRAL AVE  
 PHOENIX, AZ 85004 -2203  
 Phone: 602-417-9200

Receipt

No: 2415231

<b>Transaction #:</b> 2490601	
<b>Date of Transaction:</b> 08/25/2011	
<b>CUSTOMER:</b>	
MONTY NICHOLS 11089 E HUMMINGBIRD LN GOLD CANYON, AZ 85218-9835 US	

LINE #	QTY	DESCRIPTION	REMARKS	UNIT PRICE	TOTAL
1	1.00	LOCATABLE MINERALS / MINING CLAIMS- NOT NEW-UNADJUD, ONE AUTH NO. ONLY / MINING CLAIM MONEY RECEIVED <b>CASES: AMC346798/\$80.00</b>	2011 POL (8)	- n/a -	80.00
<b>TOTAL:</b>					<b>\$80.00</b>

PAYMENT INFORMATION			
1	AMOUNT:	80.00	POSTMARKED: N/A
	TYPE:	CHECK	RECEIVED: 08/25/2011
	CHECK NO:	15053	
	NAME:	SLEEPING BEAUTY TURQUOISE NICHOLS, MONTY 11089 E HUMMINGBIRD LN GOLD CANYON AZ 85218-9835 US	

REMARKS

This receipt was generated by the automated BLM Collections and Billing System and is a paper representation of a portion of the official electronic record contained therein.



UNITED STATES DEPARTMENT OF THE INTERIOR  
BUREAU OF LAND MANAGEMENT

AMC 346798  
AMC 349382  
AMC 351930

8  
402  
D.H.

FORM APPROVED  
OMB NO. 1004-0114  
Expires: February 28, 2010

MAINTENANCE FEE WAIVER CERTIFICATION  
SEE INSTRUCTIONS ON REVERSE

- This small miner waiver is filed for the assessment year beginning at noon on September 1, 2010 and ending at noon on September 1, 2011
- The undersigned and all related parties owned ten or fewer mining claims, mill, or tunnel sites located and maintained on Federal lands in the United States of America on September 1, 2010
- The undersigned have performed the assessment work **required by law** for each mining claim listed **prior to filing this waiver** and understand that by filing this form; an affidavit of assessment work **must** be recorded by the December 30th following the filing of this waiver.
- The undersigned understand that if the assessment work obligation has not yet come due under 30 U.S.C. 28 (for those claims in their first assessment year only); a notice of intent to hold reciting this condition **must** be recorded by the December 30th following the filing of this waiver.
- The undersigned understand that mill and tunnel sites may also be listed upon this waiver and be waived from payment of the maintenance fee; and that a notice of intent to hold for these sites is required to be recorded by the December 30th immediately following the filing of this waiver.
- The undersigned understand and acknowledge that pursuant to 43 U.S.C. 1212 and 18 U.S.C. 1001; the filing or recording of a false, fictitious, or fraudulent document with the Bureau of Land Management may result in a fine of up to \$250,000, a prison term not to exceed five years, or both.
- The mining claims, mill or tunnel sites for which this waiver from payment of the maintenance fees is requested are:

CLAIM OR SITE NAME	BLM RECORDATION SERIAL NUMBER
1. AVALON	
2. AVALON 1	✓ AMC 346798
3. AVALON 2	AMC 346799
4. AVALON 3	AMC 346800
5. AVALON 4	AMC 349382
6. AVALON 5	AMC 349383
7. AVALON 6	AMC 351930
8. AVALON 7	AMC 351931
9.	AMC 351932
10.	

The owner(s) (claimants) of the above mining claims and sites are:

✓ ✓  
MONTY NICHOLS  
 (Owner's Name - Please Print)  
11089 E HUMMINGBIRD LANE  
 (Street or P.O. Box)  
GOLD CANYON AZ 85218  
 (City) (State) (Zip Code)

*Monty Nichols*  
 (Owner's Signature)

✓  
CLARA NICHOLS  
 (Owner's Name - Please Print)  
11089 E HUMMINGBIRD LANE  
 (Street or P.O. Box)  
GOLD CANYON AZ 85218  
 (City) (State) (Zip Code)

*Clara Nichols*  
 (Owner's Signature)

\_\_\_\_\_  
 (Owner's Name - Please Print)  
 \_\_\_\_\_  
 (Street or P.O. Box)  
 \_\_\_\_\_  
 (City) (State) (Zip Code)

RECEIVED  
 BLM AZ STATE OFFICE  
 2010 AUG 24 P 4: 18  
 PHOENIX, ARIZONA

(Continued on page 2)

9/13/2010 TS  
 ENTERED INTO COMPUTER

\_\_\_\_\_  
(Owner's Name - Please Print)

\_\_\_\_\_  
(Street or P.O. Box)

---

\_\_\_\_\_  
(Owner's Name - Please Print)

\_\_\_\_\_  
(Street or P.O. Box)

---

\_\_\_\_\_  
(Owner's Name - Please Print)

\_\_\_\_\_  
(Street or P.O. Box)

---

\_\_\_\_\_  
(Owner's Name - Please Print)

\_\_\_\_\_  
(Street or P.O. Box)

\_\_\_\_\_  
(Owner's Signature)

\_\_\_\_\_  
(City)                      (State)                      (Zip Code)

---

\_\_\_\_\_  
(Owner's Signature)

\_\_\_\_\_  
(City)                      (State)                      (Zip Code)

---

\_\_\_\_\_  
(Owner's Signature)

\_\_\_\_\_  
(City)                      (State)                      (Zip Code)

---

\_\_\_\_\_  
(Owner's Signature)

\_\_\_\_\_  
(City)                      (State)                      (Zip Code)

**INSTRUCTIONS**

1. This certification is made under the provisions of § 1744 of Title 43 and § 28-28k of Title 30 of the United States Code; and the regulations thereunder (43 CFR Part 3830).
2. The claimant(s) **must** fill in the dates in paragraph 1 for the beginning and ending of the assessment year for which this waiver is sought.
3. The claimant(s) **must** fill in the date in paragraph 2 for the beginning of the assessment year for which this waiver is sought.
4. All claim and site names and Bureau of Land Management (BLM) serial numbers **must** be listed for the mining claims, mill sites, and tunnel sites for which the waiver is sought.
5. All owners of the mining claims, mill sites, and tunnel sites and their addresses **must** be given.
6. This waiver form **must** be signed by all the claimants or their designated agent, in original form. If an agent is designated, a notarized designation of agent, signed by all of the claimants with proper address given, **must** be submitted with this waiver.
7. This form **must** be filed no later than September 1st for the upcoming assessment year in the BLM State Office where the mining claims or sites are recorded, or the waiver cannot be granted by the BLM. (Example: to obtain a waiver for the assessment year 2000, which begins at noon on September 1, 1999, you **must** qualify for and file for a waiver no later than September 1, 1999, in the proper BLM State Office).
8. For all mining claims which require assessment work, you **must** record an affidavit of labor on or before the December 30th immediately following the filing of this waiver. For all other mining claims or sites waived, you **must** record a notice of intent to hold on or before the December 30th immediately following the filing of this waiver.
9. Mill and tunnel sites may also be listed upon this waiver and be waived from payment of the maintenance fee. A notice of intent to hold for these sites is required to be filed by the December 30th following the filing of this waiver.

**NOTICE/BURDEN HOURS STATEMENT**

The Privacy Act of 1974, *as amended*, and the regulation in 43 CFR 2.48(d) provide that you be furnished the following information in connection with the information required by this certification of waiver from rental fees.

**AUTHORITY:** 30 U.S.C. 28-28k; 43 U.S.C. 1201, 1457, 1740, and 1744; and 43 CFR 3830.

**PRINCIPLE PURPOSE:** This information is to be used to verify that the owner(s) (claimants) of a mining claim has complied with 30 U.S.C. 28f and is entitled to perform assessment work in lieu of paying the maintenance fee for the mining claims listed on this form.

**ROUTINE USE:** (1) Adjudication of the claimant(s) certification of waiver from paying the maintenance fee otherwise required by 30 U.S.C. 28f. (2) Disclosure may be made to appropriate Federal agencies when location is made within the agency's geographic area of responsibility. (3) Information from the record and/or the record will be transferred to the appropriate Federal, State, or local agency, or a member of the public in response to a specific request for pertinent information. (4) Information may also be provided to the Department of Justice or in a proceeding before a court or adjudicative body; or to Federal, State, local or foreign agencies when needed for enforcement of civil or criminal codes or applicable regulations concerning title rights upon the public land.

**EFFECT OF NOT PROVIDING INFORMATION:** Disclosure of this information is required by 30 U.S.C. 28f and 43 CFR Part 3830 for those qualified claimants wishing to take the small miner waiver allowed. Failure to supply the information required in this form to support the claimants certification of waiver from payment of the otherwise required maintenance fees will result in the waiver being disallowed and the mining claims subject to forfeiture by BLM under 30 U.S.C. 28i.

The Paperwork Reduction Act of 1995 requires us to inform you that: This information is being collected to allow the BLM to determine if you qualify for a waiver from the payment of \$100 per mining claim or site maintenance fee established in 30 U.S.C. 28f and the implementing regulations at 43 CFR 3830. A response to this request is required in accordance with the statute to obtain your benefit.

BLM would like you to know that you do not have to respond to this, or any other, Federal agency-sponsored information collection unless it displays a currently valid OMB control number.

Public reporting burden for this form is estimated to average 20 minutes (.33 hours) per response, including time to review instructions, gathering and maintaining data, and completing and reviewing the form. Direct comments regarding this burden estimate, or any other aspect of this form, to the U.S. Department of the Interior, Bureau of Land Management, (1004-0114) Bureau Information Collection Clearance Officer (WO-630), Mail Stop 401 LS, 1849 C St., N.W., Washington, D.C. 20240.

RECEIVED  
BLM AZ STATE OFFICE  
2000 AUG 24 P 4:18  
ARIZONA

When Recorded Return Document to:

BURNELLE NICHOLS  
4663 E KELLY DRIVE  
GILBERT, AZ 85234

Check here if this is a change of address.  
Telephone: 480-924-8988  
E-mail address: burnelle@cox.net

**AFFIDAVIT OF PERFORMANCE OF ANNUAL WORK**

1. State of Arizona, County of COCHISE SS:  
2. I (Name) MONTY NICHOLS  
3. Reside at (Address) 11089 E HUMMINGBIRD LANE  
CITY GOLD CANYON County PINAL

RECEIVED  
MINAZ STATE OFFICE  
2010 AUG 24 P 4: 18  
PHOENIX, ARIZONA  
BLM  
Date  
Stamp

State AZ Zip 85218 being duly sworn, depose and say that I am a citizen of the United States, more than eighteen years of age, and that all of the facts set forth in this affidavit, subject to the provisions and penalties of 18 U.S.C. 1001 pertaining to the filing of false, fictitious, or fraudulent statements with the United States, are true and correct according to the best of my knowledge, information and belief.

4. Owner's name and address (If not shown in Items 1-3 above).  
MONTY & CLARA NICHOLS (ADDRESS SAME AS ABOVE)

5. That I am personally acquainted with the mining claim(s). The work and improvements were made by and at the expense of the owner(s) of said claim(s). Said contiguous group of claims, listed on this document, are situated in the

TURQUOISE (optional) Mining District; COCHISE County, Arizona.

Line No.	AMC NUMBER	CLAIM/SITE NAME	COUNTY RECORDER DATA (If available)	TWP	RNG	SEC
1	AMC346798	AVALON	FEE#970513222	19S	25E	17
2	AMC346799	AVALON 1	#970513224	19S	25E	20
3	AMC346800	AVALON 2	#970513223	19S	25E	17
4	AMC349382	AVALON 3	#971233637	19S	25E	20
5	AMC349383	AVALON 4	#971233636	19S	25E	20
6	AMC351930	AVALON 5	#990309145	19S	25E	17

4/13/2010 T 5  
ENTERED INTO COMPUTER



RECEIVED  
 BLM AZ STATE OFFICE  
 2010 AUG 24 P 4: 18  
 PHOENIX, ARIZONA  
 BLM  
 Date  
 Stamp

7	AMC351931	AVALON 6	FEE#990309144	19S	25E	17
8	AMC351932	AVALON 7	#990309143	19S	25E	20
9						
10						

6. That between the dates starting at 12 o'clock noon on September 1, 2009 and ending at 12 o'clock noon on September 1, 2010 at least \$ 1200.00 dollars worth of work and improvements were done and performed upon said claim(s) or upon one or more of a contiguous group of claims for the benefit of all, wholly or partly outside of a contiguous group of claims for the benefit of all, not including the location work.

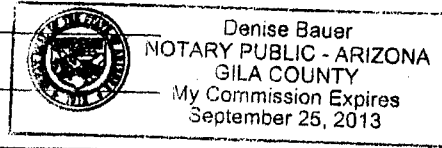
7. That the following persons were employed to perform the work and improvements described herein: \_\_\_\_\_  
Monty Nichols and Jim Nichols

8. That the work and improvements performed were: \_\_\_\_\_  
Fixed storm-damaged roads, installed security gates & safety berms

9. Dated: \_\_\_\_\_ Signature: Monty Nichols

SUBSCRIBED AND SWORN TO before me, a Notary Public, this 19 day of AUG 2010

By: Monty Nichols  
 Notary Public Denise Bauer  
 My Commission Expires 9-25-2013



Bureau of Land Management  
 Arizona State Office  
[www.az.blm.gov](http://www.az.blm.gov)

No. of Claims: 8 x \$10 = 80.00  
 Check No.: 14508 Init. DB  
 Receipt No.: \_\_\_\_\_  
 For BLM Use Only

**United States Department of the Interior**  
**Bureau of Land Management**  
 LANDS/RECREATION & PLANNING  
 ONE N CENTRAL AVE  
 PHOENIX, AZ 85004 -2203  
 Phone:

Receipt

No: 2199199

<b>Transaction #:</b> 2269114	
<b>Date of Transaction:</b> 08/24/2010	
<b>CUSTOMER:</b>	BURNELLE NICHOLS 4663 E KELLY DR GILBERT, AZ 85234-0216 US

LINE #	QTY	DESCRIPTION	REMARKS	UNIT PRICE	TOTAL
1	1.00	LOCATABLE MINERALS / MINING CLAIMS-NOT NEW-UNADJUD, ONE AUTH NO. ONLY / MINING CLAIM MONEY RECEIVED CASES: AMC346798/\$80.00	POL (8) 2010 / MAINT WAIVER (8) 2011	- n/a -	80.00
<b>TOTAL:</b>					<b>\$80.00</b>

PAYMENT INFORMATION			
1	AMOUNT:	80.00	POSTMARKED: N/A
	TYPE:	CHECK	RECEIVED: 08/24/2010
	CHECK NO:	14508	
	NAME:	NICHOLS, BURNELLE 4663 E KELLY DR GILBERT AZ 85234-0216 US	

REMARKS

This receipt was generated by the automated BLM Collections and Billing System and is a paper representation of a portion of the official electronic record contained therein.

278

MAINTENANCE FEE WAIVER CERTIFICATION

SEE INSTRUCTIONS ON REVERSE

FORM APPROVED  
OMB NO. 1004-0114  
Expires: February 28, 2010  
AMC 346798  
AMC 349382

1. This small miner waiver is filed for the assessment year beginning at noon on September 1, 2009 and ending at noon on September 1, 2010.
2. The undersigned and all related parties owned ten or fewer mining claims, mill, or tunnel sites located and maintained on Federal lands in the United States of America on September 1, 2009.
3. The undersigned have performed the assessment work required by law for each mining claim listed prior to filing this waiver and understand that by filing this form; an affidavit of assessment work must be recorded by the December 30th following the filing of this waiver.
4. The undersigned understand that if the assessment work obligation has not yet come due under 30 U.S.C. 28 (for those claims in their first assessment year only); a notice of intent to hold reciting this condition must be recorded by the December 30th following the filing of this waiver.
5. The undersigned understand that mill and tunnel sites may also be listed upon this waiver and be waived from payment of the maintenance fee; and that a notice of intent to hold for these sites is required to be recorded by the December 30th immediately following the filing of this waiver.
6. The undersigned understand and acknowledge that pursuant to 43 U.S.C. 1212 and 18 U.S.C. 1001; the filing or recording of a false, fictitious, or fraudulent document with the Bureau of Land Management may result in a fine of up to \$250,000, a prison term not to exceed five years, or both.
7. The mining claims, mill or tunnel sites for which this waiver from payment of the maintenance fees is requested are:

CLAIM OR SITE NAME	BLM RECORDATION SERIAL NUMBER
1. AVALON	AMC 346798
2. AVALON 1	AMC 346799
3. AVALON 2	AMC 346800
4. AVALON 3	AMC 349382
5. AVALON 4	AMC 349383
6. AVALON 5	AMC 351930
7. AVALON 6	AMC 351931
8. AVALON 7	AMC 351932
9.	
10.	

The owner(s) (claimants) of the above mining claims and sites are:

MONTY NICHOLS

(Owner's Name - Please Print)

11089 E HUMMINGBIRD LANE

(Street or P.O. Box)

GOLD CANYON

(City)

AZ

(State)

85218

(Zip Code)

*Monty Nichols*  
(Owner's Signature)

CLARA NICHOLS

(Owner's Name - Please Print)

11089 E HUMMINGBIRD LANE

(Street or P.O. Box)

GOLD CANYON

(City)

AZ

(State)

85218

(Zip Code)

*Clara Nichols*  
(Owner's Signature)

(Owner's Name - Please Print)

(Street or P.O. Box)

(City)

(State)

(Zip Code)

(Owner's Signature)

(Continued on page 2)

RE 9/28/09

8/30



\_\_\_\_\_  
(Owner's Name - Please Print)

\_\_\_\_\_  
(Street or P.O. Box)

\_\_\_\_\_  
(Owner's Name - Please Print)

\_\_\_\_\_  
(Street or P.O. Box)

\_\_\_\_\_  
(Owner's Name - Please Print)

\_\_\_\_\_  
(Street or P.O. Box)

\_\_\_\_\_  
(Owner's Name - Please Print)

\_\_\_\_\_  
(Street or P.O. Box)

\_\_\_\_\_  
(Owner's Signature)

\_\_\_\_\_  
(City) (State) (Zip Code)

\_\_\_\_\_  
(Owner's Signature)

\_\_\_\_\_  
(City) (State) (Zip Code)

\_\_\_\_\_  
(Owner's Signature)

\_\_\_\_\_  
(City) (State) (Zip Code)

\_\_\_\_\_  
(Owner's Signature)

\_\_\_\_\_  
(City) (State) (Zip Code)

**INSTRUCTIONS**

1. This certification is made under the provisions of § 1744 of Title 43 and § 28-28k of Title 30 of the United States Code; and the regulations thereunder (43 CFR Part 3830).
2. The claimant(s) must fill in the dates in paragraph 1 for the beginning and ending of the assessment year for which this waiver is sought.
3. The claimant(s) must fill in the date in paragraph 2 for the beginning of the assessment year for which this waiver is sought.
4. All claim and site names and Bureau of Land Management (BLM) serial numbers must be listed for the mining claims, mill sites, and tunnel sites for which the waiver is sought.
5. All owners of the mining claims, mill sites, and tunnel sites and their addresses must be given.
6. This waiver form must be signed by all the claimants or their designated agent, in original form. If an agent is designated, a notarized designation of agent, signed by all of the claimants with proper address given, must be submitted with this waiver.
7. This form must be filed no later than September 1st for the upcoming assessment year in the BLM State Office where the mining claims or sites are recorded, or the waiver cannot be granted by the BLM. (Example: to obtain a waiver for the assessment year 2000, which begins at noon on September 1, 1999, you must qualify for and file for a waiver no later than September 1, 1999, in the proper BLM State Office).
8. For all mining claims which require assessment work, you must record an affidavit of labor on or before the December 30th immediately following the filing of this waiver. For all other mining claims or sites waived, you must record a notice of intent to hold on or before the December 30th immediately following the filing of this waiver.
9. Mill and tunnel sites may also be listed upon this waiver and be waived from payment of the maintenance fee. A notice of intent to hold for these sites is required to be filed by the December 30th following the filing of this waiver.

**NOTICE/BURDEN HOURS STATEMENT**

The Privacy Act of 1974, as amended, and the regulation in 43 CFR 2.48(d) provide that you be furnished the following information in connection with the information required by this certification of waiver from rental fees.

**AUTHORITY:** 30 U.S.C. 28-28k; 43 U.S.C. 1201, 1457, 1740, and 1744; and 43 CFR 3830.

**PRINCIPLE PURPOSE:** This information is to be used to verify that the owner(s) (claimants) of a mining claim has complied with 30 U.S.C. 28f and is entitled to perform assessment work in lieu of paying the maintenance fee for the mining claims listed on this form.

**ROUTINE USE:** (1) Adjudication of the claimant(s) certification of waiver from paying the maintenance fee otherwise required by 30 U.S.C. 28f. (2) Disclosure may be made to appropriate Federal agencies when location is made within the agency's geographic area of responsibility. (3) Information from the record and/or the record will be transferred to the appropriate Federal, State, or local agency, or a member of the public in response to a specific request for pertinent information. (4) Information may also be provided to the Department of Justice or in a proceeding before a court or adjudicative body; or to Federal, State, local or foreign agencies when needed for enforcement of civil or criminal codes or applicable regulations concerning title rights upon the public land.

**EFFECT OF NOT PROVIDING INFORMATION:** Disclosure of this information is required by 30 U.S.C. 28f and 43 CFR Part 3830 for those qualified claimants wishing to take the small miner waiver allowed. Failure to supply the information required in this form to support the claimants certification of waiver from payment of the otherwise required maintenance fees will result in the waiver being disallowed and the mining claims subject to forfeiture by BLM under 30 U.S.C. 28i.

The Paperwork Reduction Act of 1995 requires us to inform you that: This information is being collected to allow the BLM to determine if you qualify for a waiver from the payment of \$100 per mining claim or site maintenance fee established in 30 U.S.C. 28f and the implementing regulations at 43 CFR 3830. A response to this request is required in accordance with the statute to obtain your benefit.

BLM would like you to know that you do not have to respond to this, or any other, Federal agency-sponsored information collection unless it displays a currently valid OMB control number.

Public reporting burden for this form is estimated to average 20 minutes (.33 hours) per response, including time to review instructions, gathering and maintaining data, and completing and reviewing the form. Direct comments regarding this burden estimate, or any other aspect of this form, to the U.S. Department of the Interior, Bureau of Land Management, (1004-0114) Bureau Information Collection Clearance Officer (WO-630), Mail Stop 401 LS, 1849 C St., N.W., Washington, D.C. 20240.

PHOENIX, ARIZONA

FOR OFFICIAL USE ONLY

2009 AUG 26 P 1:46

RECEIVED  
BLM AZ STATE OFFICE

When Recorded Return Document to:

BURNELLE NICHOLS  
4663 E KELLY DRIVE  
GILBERT, AZ 85234

COPY  
07/15/09  
5/1/09

Check here is this is a change of address.  
Telephone: 480-924-8988  
E-mail address: burnelle@cox.net

**AFFIDAVIT OF PERFORMANCE OF ANNUAL WORK**

1. State of Arizona, County of PINAL ss:  
2. I (Name) MONTY NICHOLS  
3. Reside at (Address) 11089 E HUMMINGBIRD LANE  
CITY GOLD CANYON County PINAL

RECEIVED  
BLM  
Date  
Stamp  
PHOENIX, ARIZONA  
2009 AUG 26 P 1:46  
BLM AZ STATE OFFICE

State AZ Zip 85218 being duly sworn, depose and say that I am a citizen of the United States, more than eighteen years of age, and that all of the facts set forth in this affidavit, subject to the provisions and penalties of 18 U.S.C. 1001 pertaining to the filing of false, fictitious, or fraudulent statements with the United States, are true and correct according to the best of my knowledge, information and belief.

4. Owner's name and address (If not shown in Items 1-3 above),  
MONRT & CLARA NICHOLS (ADDRESS SAME AS ABOVE)

5. That I am personally acquainted with the mining claim(s). The work and improvements were made by and at the expense of the owner(s) of said claim(s). Said contiguous group of claims, listed on this document, are situated in the TURQUOISE (optional) Mining District; COCHISE County, Arizona.

Line No.	AMC NUMBER	CLAIM/SITE NAME	COUNTY RECORDER DATA (If available)	TWP	RNG	SEC
1	AMC346798	AVALON	FEE#970513222	19S	25E	17
2	AMC346799	AVALON !	#970513224	19S	25E	20
3	AMC346800	AVALON 2	#970513223	19S	25E	17
4	AMC349382	AVALON 3	#971233637	19S	25E	20
5	AMC349383	AVALON 4	#971233636	19S	25E	20
6	AMC351930	AVALON 5	#990309145	19S	25E	17

Form: MCF 108  
Revised Jan 2006  
Page 1 of 2

RECORDED  
R2 9/28/09

RECEIVED  
 GILA COUNTY STATE OFFICE  
 2009 AUG 26 P 1:46  
 PHOENIX, ARIZONA  
 BLM  
 Date  
 Stamp

7	AMC351931	AVALON 6	FEE#990309144	19S	25E	17
8	AMC351932	AVALON 7	#990309143	19S	25E	20
9						
10						

6. That between the dates starting at 12 o'clock noon on September 1, 20 08 and ending at 12 o'clock noon on September 1, 2009 at least \$ 1250.00 dollars worth of work and improvements were done and performed upon said claim(s) or upon one or more of a contiguous group of claims for the benefit of all, wholly or partly outside of a contiguous group of claims for the benefit of all, not including the location work.

7. That the following persons were employed to perform the work and improvements described herein: MONTY NICHOLS AND JIM NICHOLS

8. That the work and improvements performed were: REBUILD ROADS TORN UP BY EXCAVATION

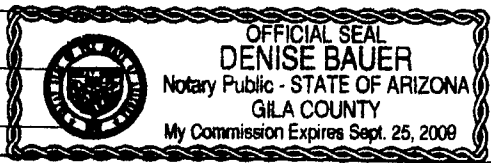
9. Dated: \_\_\_\_\_ Signature: X Monty Nichols

SUBSCRIBED AND SWORN TO before me, a Notary Public, this 19 day of AUGUST 20 09

By: Monty Nichols

Notary Public Denise Bauer

My Commission Expires Sept. 25, 2009



Bureau of Land Management  
 Arizona State Office  
[www.az.blm.gov](http://www.az.blm.gov)

No. of Claims: 8 x \$10 = 80.00  
 Check No.: 14070 Init. SC  
 Receipt No.: 1787966  
 For BLM Use Only



**United States Department of the Interior**  
**Bureau of Land Management**  
 BUSINESS & SUPPORT SVCS DIV  
 ONE N CENTRAL AVE SUITE 800  
 PHOENIX, AZ 85004 -4427  
 Phone: (602) 417-9200

Receipt

No: 1987966

<b>Transaction #:</b> 2052144	
<b>Date of Transaction:</b> 08/26/2009	
<b>CUSTOMER:</b>	BURNELLE NICHOLS 4663 E KELLY DR GILBERT, AZ 85234-0216 US

LINE #	QTY	DESCRIPTION	REMARKS	UNIT PRICE	TOTAL
1	1.00	LOCATABLE MINERALS / MINING CLAIMS-NOT NEW-UNADJUD, ONE AUTH NO. ONLY / MINING CLAIM MONEY RECEIVED CASES: AMC346798/\$80.00	WAIVER & POL (8)	- n/a -	80.00
<b>TOTAL:</b>					<b>\$80.00</b>

PAYMENT INFORMATION			
1	AMOUNT:	80.00	POSTMARKED: N/A
	TYPE:	CHECK	RECEIVED: 08/26/2009
	CHECK NO:	14070	
	NAME:	NICHOLS, BURNELLE 4663 E KELLY DR GILBERT AZ 85234-0216 US	

REMARKS

This receipt was generated by the automated BLM Collections and Billing System and is a paper representation of a portion of the official electronic record contained therein.

Amc 351930

**SENDER: COMPLETE THIS SECTION**

- Complete items 1, 2, and 3. Also complete item 4 if Restricted Delivery is desired.
- Print your name and address on the reverse so that we can return the card to you.
- Attach this card to the back of the mailpiece, or on the front if space permits.

1. Article Addressed to:

MONTY & CLARA NICHOLS  
 11089 E HUMMINGBIRD LANE  
 GOLD CANYON, AZ 85218  
 AZ-933 TS AMC346798/ 349382/351930

**COMPLETE THIS SECTION ON DELIVERY**

A. Signature *Clara Nichols*  Agent  Addressee

B. Received by (Printed Name), *CLARA NICHOLS* C. Date of Delivery *12/17/08*

D. Is delivery address different from item 1?  Yes  No  
 If YES, enter delivery address below:

3. Service Type
- |   |   |
|---|---|
| <input type="checkbox"/> Certified Mail | <input type="checkbox"/> Express Mail                   |
| <input type="checkbox"/> Registered     | <input type="checkbox"/> Return Receipt for Merchandise |
| <input type="checkbox"/> Insured Mail   | <input type="checkbox"/> C.O.D.                         |
4. Restricted Delivery? (Extra Fee)  Yes

2. Article Number  
 (refer from service label)

7007 3020 0000 8493 2904

PS Form 3811, February 2004

Domestic Return Receipt

102595-02-M-1540

When Recorded Return Document to:

BURNELLE NICHOLS  
4663 E KELLY DRIVE  
GILBERT, AZ 85234

Check here is this is a change of address.

Telephone: 480-924-8988

E-mail address: burnelle@cox.net

**AFFIDAVIT OF PERFORMANCE OF ANNUAL WORK**

1. State of Arizona, County of PINAL ss:

2. I (Name) MONTY NICHOLS

3. Reside at (Address) 11089 E HUMMINGBIRD LANE

City GOLD CANYON County PINAL

RECEIVED  
 BLM AZ STATE OFFICE  
 2008 AUG 29 P 12: 26  
 PHOENIX, ARIZONA  
 BLM  
 Date Stamp

State AZ Zip 85218 being duly sworn, depose and say that I am a citizen of the United States, more than eighteen years of age, and that all of the facts set forth in this affidavit, subject to the provisions and penalties of 18 U.S.C. 1001 pertaining to the filing of false, fictitious, or fraudulent statements with the United States, are true and correct according to the best of my knowledge, information and belief.

4. Owner's name and address (If not shown in Items 1-3 above).  
MONRT & CLARA NICHOLS (ADDRESS SAME AS ABOVE)

5. That I am personally acquainted with the mining claim(s). The work and improvements were made by and at the expense of the owner(s) of said claim(s). Said contiguous group of claims, listed on this document, are situated in the TURQUOISE (optional) Mining District; COCHISE County, Arizona.

Line No.	AMC NUMBER	CLAIM/SITE NAME	COUNTY RECORDER DATA (If available)	TWP	RNG	SEC
1	AMC346798	AVALON	FEE#970513222	19S	25E	17
2	AMC346799	AVALON 1	#970513224	19S	25E	20
3	AMC346800	AVALON 2	#970513223	19S	25E	17
4	AMC349382	AVALON 3	#971233637	19S	25E	20
5	AMC349383	AVALON 4	#971233636	19S	25E	20
6	AMC351930	AVALON 5	#990309145	19S	25E	17

ENTERED INTO COMPUTER  
 9/25/08 AB



AFFIDAVIT OF PERFORMANCE OF ANNUAL WORK - page 2

RECEIVED  
BLM AZ STATE OFFICE  
2008 AUG 29 P 12:26  
PHOENIX, ARIZONA  
BLM  
Date  
Stamp

7	AMC351931	AVALON 6	FEE#990309144	19S	25E	17
8	AMC351932	AVALON 7	#990309143	19S	25E	20
9						
10						

6. That between the dates starting at 12 o'clock noon on September 1, 2007 and ending at 12 o'clock noon on September 1, 2008 at least \$ 800.00 dollars worth of work and improvements were done and performed upon said claim(s) or upon one or more of a contiguous group of claims for the benefit of all, wholly or partly outside of a contiguous group of claims for the benefit of all, not including the location work.

7. That the following persons were employed to perform the work and improvements described herein: MONTY NICHOLS

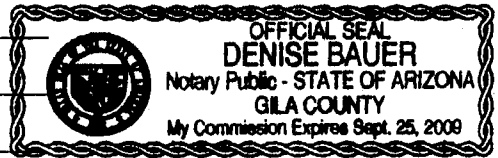
8. That the work and improvements performed were: REPAIRING ROAD DAMAGE AND WASHOUTS ACTIVELY REMOVING OVERBURDEN IN SEARCH OF TURQUOISE AND OTHER MINERALS

9. Dated: 8-1-2008 Signature: Monty Nichols

SUBSCRIBED AND SWORN TO before me, a Notary Public, this 1 day of Aug. 2008

By: Monty Nichols  
Notary Public Denise Bauer

My Commission Expires Sept. 25, 2009



Bureau of Land Management  
Arizona State Office  
[www.az.blm.gov](http://www.az.blm.gov)

No. of Claims: 8 x \$10 = 80.00  
Check No.: 2831 Init. EBG  
Receipt No.: 1775368  
For BLM Use Only

**United States Department of the Interior**

**Bureau of Land Management**

BUSINESS & SUPPORT SVCS DIV

ONE N CENTRAL AVE SUITE 800

PHOENIX, AZ 85004 -4427

Phone: (602) 417-9200

Receipt

No: 1775368

<b>Transaction #:</b> 1833142	
<b>Date of Transaction:</b> 08/29/2008	
<b>CUSTOMER:</b>	MONTY NICHOLS 11089 E HUMMINGBIRD LN GOLD CANYON, AZ 85218

LINE #	QTY	DESCRIPTION	REMARKS	UNIT PRICE	TOTAL
1	1.00	LOCATABLE MINERALS / MINING CLAIMS-NOT NEW-UNADJUD, ONE AUTH NO. ONLY / MINING CLAIM MONEY RECEIVED (455) <b>CASES: AMC346798/\$80.00</b>	WAIV-2009 &POL (8)	- n/a -	80.00
<b>TOTAL:</b>					<b>\$80.00</b>

PAYMENT INFORMATION			
1	<b>AMOUNT:</b>	\$80.00	<b>POSTMARKED:</b> N/A
	<b>TYPE:</b>	CHECK	<b>RECEIVED:</b> 08/29/2008
	<b>CHECK NO:</b>	2831	
	<b>NAME:</b>	NICHOLS, MONTY 11089 E HUMMINGBIRD LN GOLD CANYON AZ 85218	

REMARKS

This receipt was generated by the automated BLM Collections and Billing System and is a paper representation of a portion of the official electronic record contained therein.

UNITED STATES DEPARTMENT OF THE INTERIOR  
BUREAU OF LAND MANAGEMENT

Amc 346798  
Amc 349382  
Amc 351930

FORM APPROVED  
OMB NO. 1004-0114  
Expires: February 28, 2010

459

MAINTENANCE FEE WAIVER CERTIFICATION  
SEE INSTRUCTIONS ON REVERSE

1. This small miner waiver is filed for the assessment year beginning at noon on September 1, 2008 and ending at noon on September 1, 2009.
2. The undersigned and all related parties owned ten or fewer mining claims, mill, or tunnel sites located and maintained on Federal lands in the United States of America on September 1, 2008.
3. The undersigned have performed the assessment work required by law for each mining claim listed prior to filing this waiver and understand that by filing this form; an affidavit of assessment work must be recorded by the December 30th following the filing of this waiver.
4. The undersigned understand that if the assessment work obligation has not yet come due under 30 U.S.C. 28 (for those claims in their first assessment year only); a notice of intent to hold reciting this condition must be recorded by the December 30th following the filing of this waiver.
5. The undersigned understand that mill and tunnel sites may also be listed upon this waiver and be waived from payment of the maintenance fee; and that a notice of intent to hold for these sites is required to be recorded by the December 30th immediately following the filing of this waiver.
6. The undersigned understand and acknowledge that pursuant to 43 U.S.C. 1212 and 18 U.S.C. 1001; the filing or recording of a false, fictitious, or fraudulent document with the Bureau of Land Management may result in a fine of up to \$250,000, a prison term not to exceed five years, or both.
7. The mining claims, mill or tunnel sites for which this waiver from payment of the maintenance fees is requested are:

CLAIM OR SITE NAME	BLM RECORDATION SERIAL NUMBER
1. AVALON	AMC 346798
2. AVALON 1	AMC 346799
3. AVALON 2	AMC 346800
4. AVALON 3	AMC 349382
5. AVALON 4	AMC 349383
6. AVALON 5	AMC 351930
7. AVALON 6	AMC 351931
8. AVALON 7	AMC 351932
9.	
10.	

The owner(s) (claimants) of the above mining claims and sites are:

MONTY NICHOLS  
 (Owner's Name - Please Print)  
 11089 E HUMMINGBIRD LANE  
 (Street or P.O. Box)  
 GOLD CANYON AZ 85218  
 (City) (State) (Zip Code)

*Monty Nichols*  
 (Owner's Signature)

CLARA NICHOLS  
 (Owner's Name - Please Print)  
 11089 E HUMMINGBIRD LANE  
 (Street or P.O. Box)  
 GOLD CANYON AZ 85218  
 (City) (State) (Zip Code)

(Owner's Signature)

(Owner's Name - Please Print)  
 (Street or P.O. Box)  
 (City) (State) (Zip Code)

(Owner's Signature)

(Continued on page 2)

PHOENIX, ARIZONA  
 2008 AUG 29 P 12:27  
 RECEIVED  
 BLM AZ STATE OFFICE

ENTERED INTO COMP 07/08



\_\_\_\_\_  
(Owner's Name - Please Print)

\_\_\_\_\_  
(Street or P.O. Box)

---

\_\_\_\_\_  
(Owner's Name - Please Print)

\_\_\_\_\_  
(Street or P.O. Box)

---

\_\_\_\_\_  
(Owner's Name - Please Print)

\_\_\_\_\_  
(Street or P.O. Box)

---

\_\_\_\_\_  
(Owner's Name - Please Print)

\_\_\_\_\_  
(Street or P.O. Box)

\_\_\_\_\_  
(Owner's Signature)

\_\_\_\_\_  
(City)      \_\_\_\_\_  
(State)      \_\_\_\_\_  
(Zip Code)

---

\_\_\_\_\_  
(Owner's Signature)

\_\_\_\_\_  
(City)      \_\_\_\_\_  
(State)      \_\_\_\_\_  
(Zip Code)

---

\_\_\_\_\_  
(Owner's Signature)

\_\_\_\_\_  
(City)      \_\_\_\_\_  
(State)      \_\_\_\_\_  
(Zip Code)

---

\_\_\_\_\_  
(Owner's Signature)

\_\_\_\_\_  
(City)      \_\_\_\_\_  
(State)      \_\_\_\_\_  
(Zip Code)

**INSTRUCTIONS**

1. This certification is made under the provisions of § 1744 of Title 43 and § 28-28k of Title 30 of the United States Code; and the regulations thereunder (43 CFR Part 3830).
2. The claimant(s) must fill in the dates in paragraph 1 for the beginning and ending of the assessment year for which this waiver is sought.
3. The claimant(s) must fill in the date in paragraph 2 for the beginning of the assessment year for which this waiver is sought.
4. All claim and site names and Bureau of Land Management (BLM) serial numbers must be listed for the mining claims, mill sites, and tunnel sites for which the waiver is sought.
5. All owners of the mining claims, mill sites, and tunnel sites and their addresses must be given.
6. This waiver form must be signed by all the claimants or their designated agent, in original form. If an agent is designated, a notarized designation of agent, signed by all of the claimants with proper address given, must be submitted with this waiver.
7. This form must be filed no later than September 1st for the upcoming assessment year in the BLM State Office where the mining claims or sites are recorded, or the waiver cannot be granted by the BLM. (Example: to obtain a waiver for the assessment year 2000, which begins at noon on September 1, 1999, you must qualify for and file for a waiver no later than September 1, 1999, in the proper BLM State Office).
8. For all mining claims which require assessment work, you must record an affidavit of labor on or before the December 30th immediately following the filing of this waiver. For all other mining claims or sites waived, you must record a notice of intent to hold on or before the December 30th immediately following the filing of this waiver.
9. Mill and tunnel sites may also be listed upon this waiver and be waived from payment of the maintenance fee. A notice of intent to hold for these sites is required to be filed by the December 30th following the filing of this waiver.

**NOTICE/BURDEN HOURS STATEMENT**

The Privacy Act of 1974, *as amended*, and the regulation in 43 CFR 2.48(d) provide that you be furnished the following information in connection with the information required by this certification of waiver from rental fees.

**AUTHORITY:** 30 U.S.C. 28-28k; 43 U.S.C. 1201, 1457, 1740, and 1744; and 43 CFR 3830.

**PRINCIPLE PURPOSE:** This information is to be used to verify that the owner(s) (claimants) of a mining claim has complied with 30 U.S.C. 28f and is entitled to perform assessment work in lieu of paying the maintenance fee for the mining claims listed on this form.

**ROUTINE USE:** (1) Adjudication of the claimant(s) certification of waiver from paying the maintenance fee otherwise required by 30 U.S.C. 28f. (2) Disclosure may be made to appropriate Federal agencies when location is made within the agency's geographic area of responsibility. (3) Information from the record and/or the record will be transferred to the appropriate Federal, State, or local agency, or a member of the public in response to a specific request for pertinent information. (4) Information may also be provided to the Department of Justice or in a proceeding before a court or adjudicative body; or to Federal, State, local or foreign agencies when needed for enforcement of civil or criminal codes or applicable regulations concerning title rights upon the public land.

**EFFECT OF NOT PROVIDING INFORMATION:** Disclosure of this information is required by 30 U.S.C. 28f and 43 CFR Part 3830 for those qualified claimants wishing to take the small miner waiver allowed. Failure to supply the information required in this form to support the claimants certification of waiver from payment of the otherwise required maintenance fees will result in the waiver being disallowed and the mining claims subject to forfeiture by BLM under 30 U.S.C. 28i.

The Paperwork Reduction Act of 1995 requires us to inform you that: This information is being collected to allow the BLM to determine if you qualify for a waiver from the payment of \$100 per mining claim or site maintenance fee established in 30 U.S.C. 28f and the implementing regulations at 43 CFR 3830. A response to this request is required in accordance with the statute to obtain your benefit.

BLM would like you to know that you do not have to respond to this, or any other, Federal agency-sponsored information collection unless it displays a currently valid OMB control number.

Public reporting burden for this form is estimated to average 20 minutes (.33 hours) per response, including time to review instructions, gathering and maintaining data, and completing and reviewing the form. Direct comments regarding this burden estimate, or any other aspect of this form, to the U.S. Department of the Interior, Bureau of Land Management, (1004-0114) Bureau Information Collection Clearance Officer (WO-630), Mail Stop 401 LS, 1849 C St, N.W., Washington, D.C. 20240.

FOR OFFICIAL USE ONLY

2008 AUG 29 P 12:21

RECEIVED  
BLMAZ STATE OFFICE

UNITED STATES DEPARTMENT OF THE INTERIOR  
BUREAU OF LAND MANAGEMENT

AMC 349382  
AMC 346798  
AMC 351930

(463)

FORM APPROVED  
OMB NO. 1004-0114  
Expires: February 28, 2010

MAINTENANCE FEE WAIVER CERTIFICATION

SEE INSTRUCTIONS ON REVERSE

1. This small miner waiver is filed for the assessment year beginning at noon on September 1, 2008 and ending at noon on September 1, 2009.
2. The undersigned and all related parties owned ten or fewer mining claims, mill, or tunnel sites located and maintained on Federal lands in the United States of America on September 1, 2008.
3. The undersigned have performed the assessment work required by law for each mining claim listed prior to filing this waiver and understand that by filing this form; an affidavit of assessment work must be recorded by the December 30th following the filing of this waiver.
4. The undersigned understand that if the assessment work obligation has not yet come due under 30 U.S.C. 28 (for those claims in their first assessment year only); a notice of intent to hold reciting this condition must be recorded by the December 30th following the filing of this waiver.
5. The undersigned understand that mill and tunnel sites may also be listed upon this waiver and be waived from payment of the maintenance fee; and that a notice of intent to hold for these sites is required to be recorded by the December 30th immediately following the filing of this waiver.
6. The undersigned understand and acknowledge that pursuant to 43 U.S.C. 1212 and 18 U.S.C. 1001; the filing or recording of a false, fictitious, or fraudulent document with the Bureau of Land Management may result in a fine of up to \$250,000, a prison term not to exceed five years, or both.
7. The mining claims, mill or tunnel sites for which this waiver from payment of the maintenance fees is requested are:

CLAIM OR SITE NAME	BLM RECORDATION SERIAL NUMBER
1. AVALON	
2. AVALON 1	AMC 346798
3. AVALON 2	AMC 346799
4. AVALON 3	AMC 346800
5. AVALON 4	AMC 349382
6. AVALON 5	AMC 349383
7. AVALON 6	AMC 351930
8. AVALON 7	AMC 351931
9.	AMC 351932
10.	

The owner(s) (claimants) of the above mining claims and sites are:

MONTY NICHOLS

(Owner's Name - Please Print)

11089 E HUMMINGBIRD LANE

(Street or P.O. Box)  
AZ

85218

(City)

(State)

(Zip Code)

*Monty Nichols*

(Owner's Signature)

CLARA NICHOLS

(Owner's Name - Please Print)

11089 E HUMMINGBIRD LANE

(Street or P.O. Box)  
AZ

85218

(City)

(State)

(Zip Code)

*Clara Nichols*

(Owner's Signature)

(Owner's Name - Please Print)

PHOENIX, ARIZONA

(Owner's Signature)

(Street or P.O. Box)

2008 AUG 29 P 12: 21

(City)

(State)

(Zip Code)

RECEIVED BLM AZ STATE OFFICE

(Continued on page 2)

ENTERED INTO COMPUTER

1/7/08

\_\_\_\_\_  
(Owner's Name - Please Print)

\_\_\_\_\_  
(Owner's Signature)

\_\_\_\_\_  
(Street or P.O. Box)

\_\_\_\_\_  
(City) (State) (Zip Code)

\_\_\_\_\_  
(Owner's Name - Please Print)

\_\_\_\_\_  
(Owner's Signature)

\_\_\_\_\_  
(Street or P.O. Box)

\_\_\_\_\_  
(City) (State) (Zip Code)

\_\_\_\_\_  
(Owner's Name - Please Print)

\_\_\_\_\_  
(Owner's Signature)

\_\_\_\_\_  
(Street or P.O. Box)

\_\_\_\_\_  
(City) (State) (Zip Code)

\_\_\_\_\_  
(Owner's Name - Please Print)

\_\_\_\_\_  
(Owner's Signature)

\_\_\_\_\_  
(Street or P.O. Box)

\_\_\_\_\_  
(City) (State) (Zip Code)

**INSTRUCTIONS**

1. This certification is made under the provisions of § 1744 of Title 43 and § 28-28k of Title 30 of the United States Code; and the regulations thereunder (43 CFR Part 3830).
2. The claimant(s) must fill in the dates in paragraph 1 for the beginning and ending of the assessment year for which this waiver is sought.
3. The claimant(s) must fill in the date in paragraph 2 for the beginning of the assessment year for which this waiver is sought.
4. All claim and site names and Bureau of Land Management (BLM) serial numbers must be listed for the mining claims, mill sites, and tunnel sites for which the waiver is sought.
5. All owners of the mining claims, mill sites, and tunnel sites and their addresses must be given.
6. This waiver form must be signed by all the claimants or their designated agent, in original form. If an agent is designated, a notarized designation of agent, signed by all of the claimants with proper address given, must be submitted with this waiver.

7. This form must be filed no later than September 1st for the upcoming assessment year in the BLM State Office where the mining claims or sites are recorded, or the waiver cannot be granted by the BLM. (Example: to obtain a waiver for the assessment year 2000, which begins at noon on September 1, 1999, you must qualify for and file for a waiver no later than September 1, 1999, in the proper BLM State Office).
8. For all mining claims which require assessment work, you must record an affidavit of labor on or before the December 30th immediately following the filing of this waiver. For all other mining claims or sites waived, you must record a notice of intent to hold on or before the December 30th immediately following the filing of this waiver.
9. Mill and tunnel sites may also be listed upon this waiver and be waived from payment of the maintenance fee. A notice of intent to hold for these sites is required to be filed by the December 30th following the filing of this waiver.

**NOTICE/BURDEN HOURS STATEMENT**

The Privacy Act of 1974, as amended, and the regulation in 43 CFR 2.48(d) provide that you be furnished the following information in connection with the information required by this certification of waiver from rental fees.

**AUTHORITY:** 30 U.S.C. 28-28k; 43 U.S.C. 1201, 1457, 1740, and 1744; and 43 CFR 3830.

**PRINCIPLE PURPOSE:** This information is to be used to verify that the owner(s) (claimants) of a mining claim has complied with 30 U.S.C. 28f and is entitled to perform assessment work in lieu of paying the maintenance fee for the mining claims listed on this form.

**ROUTINE USE:** (1) Adjudication of the claimant(s) certification of waiver from paying the maintenance fee otherwise required by 30 U.S.C. 28f. (2) Disclosure may be made to appropriate Federal agencies when location is made within the agency's geographic area of responsibility. (3) Information from the record and/or the record will be transferred to the appropriate Federal, State, or local agency, or a member of the public in response to a specific request for pertinent information. (4) Information may also be provided to the Department of Justice or in a proceeding before a court or adjudicative body; or to Federal, State, local or foreign agencies when needed for enforcement of civil or criminal codes or applicable regulations concerning title rights upon the public land.

**EFFECT OF NOT PROVIDING INFORMATION:** Disclosure of this information is required by 30 U.S.C. 28f and 43 CFR Part 3830 for those qualified claimants wishing to take the small miner waiver allowed. Failure to supply the information required in this form to support the claimants certification of waiver from payment of the otherwise required maintenance fees will result in the waiver being disallowed and the mining claims subject to forfeiture by BLM under 30 U.S.C. 28i.

The Paperwork Reduction Act of 1995 requires us to inform you that:

This information is being collected to allow the BLM to determine if you qualify for a waiver from the payment of \$100 per mining claim or site maintenance fee established in 30 U.S.C. 28f and the implementing regulations at 43 CFR 3830. A response to this request is required in accordance with the statute to obtain your benefit.

BLM would like you to know that you do not have to respond to this, or any other, Federal agency-sponsored information collection unless it displays a currently valid OMB control number.

Public reporting burden for this form is estimated to average 20 minutes (.33 hours) per response, including time to review instructions, gathering and maintaining data, and completing and reviewing the form. Direct comments regarding this burden estimate, or any other aspect of this form, to the U.S. Department of the Interior, Bureau of Land Management, (1004-0114) Bureau Information Collection Clearance Officer (WO-630), Mail Stop 401 LS, 1849 C St, N.W., Washington, D.C. 20240.

FOR OFFICIAL USE ONLY

2008 AUG 29 P 12:27

RECEIVED  
BLM AZ STATE OFFICE



UNITED STATES  
DEPARTMENT OF THE INTERIOR  
BUREAU OF LAND MANAGEMENT

**MAINTENANCE FEE WAIVER CERTIFICATION**

SEE INSTRUCTIONS ON REVERSE

AMC 349382

FORM APPROVED  
OMB NO. 1004-0114  
Expires: December 31, 2002

AMC 351930

*AMC*

557

- This small miner waiver is filed for the assessment year beginning at noon on September 1, 2007 and ending at noon on September 1, 2008
- The undersigned and all related parties owned ten or fewer mining claims, mill, or tunnel sites located and maintained on Federal lands in the United States of America on September 1, 2007
- The undersigned have performed the assessment work **required by law** for each mining claim listed **prior to filing this waiver** and understand that by filing this form; an affidavit of assessment work must be recorded by the December 30th following the filing of this waiver.
- The undersigned understand that if the assessment work obligation has not yet come due under 30 U.S.C. 28 (for those claims in their first assessment year only); a notice of intent to hold reciting this condition must be recorded by the December 30th following the filing of this waiver.
- The undersigned understand that mill and tunnel sites may also be listed upon this waiver and be waived from payment of the maintenance fee; and that a notice of intent to hold for these sites is required to be recorded by the December 30th immediately following the filing of this waiver.
- The undersigned understand and acknowledge that pursuant to 43 U.S.C. 1212 and 18 U.S.C. 1001; the filing or recording of a false, fictitious, or fraudulent document with the Bureau of Land Management may result in a fine of up to \$250,000, a prison term not to exceed five years, or both.
- The mining claims, mill or tunnel sites for which this waiver from payment of the maintenance fees is requested are:

CLAIM OR SITE NAME	BLM RECORDATION SERIAL NUMBER
1. AVALON	AMC346798
2. AVALON 1	AMC346799
3. AVALON 2	AMC346800
4. AVALON 3	AMC349382
5. AVALON 4	AMC349383
6. AVALON 5	AMC351930
7. AVALON 6	AMC351931
8. AVALON 7	AMC35132
9.	
10.	

The owner(s) (claimants) of the above mining claims and sites are:

**MONTY NICHOLS**

(Owner's Name - Please Print)

11089 E HUMMINGBIRD LANE

(Street or P.O. Box)

GOL CANYON

(City)

AZ

(State)

85218

(Zip Code)

*Monty Nichols*  
(Owner's Signature)

**CLARA NICHOLS**

(Owner's Name - Please Print)

11089 E HUMMINGBIRD LANE

(Street or P.O. Box)

GOLD CANYON

(City)

AZ

(State)

85218

(Zip Code)

(Owner's Signature)

(Owner's Name - Please Print)

(Street or P.O. Box)

(City)

(State)

(Zip Code)

2007 AUG 27 P 12: 57

RECEIVED  
B.L.M. AZ STATE OFFICE

ENTERED INTO COMPUTER

9/20/07 AB

(Continued on reverse)

When Recorded Return Document to:

BURNELLE NICHOLS  
4663 E KELLY DRIVE  
GILBERT, AZ 85234

Check here is this is a change of address

Telephone: 480-924-8988

E-mail address: burnelle@cox.net

**AFFIDAVIT OF PERFORMANCE OF ANNUAL WORK**

- 1. State of Arizona, County of PTNAL
- 2. I (Name) MONTY NICHOLS
- 3. Reside at (Address) 11089 E HUMMINGBIRD LANE

City GOLD CANYON County PTNAL

RECEIVED  
B.L.M. AZ STATE OFFICE  
2007 AUG 27 P 12: 57  
PHOENIX, ARIZONA

HEM  
Date  
Stamp

State AZ Zip 85218 being duly sworn, depose and say that I am a citizen of the United States, more than eighteen years of age, and that all of the facts set forth in this affidavit, subject to the provisions and penalties of 18 U.S.C. 1001 pertaining to the filing of false, fictitious, or fraudulent statements with the United States, are true and correct according to the best of my knowledge, information and belief

4. Owner's name and address (If not shown in Items 1-3 above).  
MONRT & CLARA NICHOLS (ADDRESS SAME AS ABOVE)

5. That I am personally acquainted with the mining claim(s). The work and improvements were made by and at the expense of the owner(s) of said claim(s). Said contiguous group of claims, listed on this document, are situated in the TURQUOISE (optional) Mining District; COCHISE County, Arizona

Line No.	AMC NUMBER	CLAIM/SITE NAME	COUNTY RECORDER DATA (If available)	TWP	RNG	SFC
1	AMC346798	AVALON	FEE#970513222	19S	25E	17
2	AMC346799	AVALON !	#970513224	19S	25E	20
3	AMC346800	AVALON 2	#970513223	19S	25E	17
4	AMC349382	AVALON 3	#971233637	19S	25E	20
5	AMC349383	AVALON 4	#971233636	19S	25E	20
6	AMC351930	AVALON 5	#990309145	19S	25E	17

ENTERED INTO COMPUTER

9/20/07 AB



RECEIVED  
 B.L.M. AZ STATE OFFICE  
 PHOENIX, ARIZONA  
 2007 AUG 21 P 12: 57  
 BLM  
 Date  
 Stamp

7	AMC351931	AVALON 6	FEE#990309144	19S	25E	17
8	AMC351932	AVALON 7	#990309143	19S	25E	20
9						
10						

6. That between the dates starting at 12 o'clock noon on September 1, 2006 and ending at 12 o'clock noon on September 1, 2007 at least \$ 1000 dollars worth of work and improvements were done and performed upon said claim(s) or upon one or more of a contiguous group of claims for the benefit of all, wholly or partly outside of a contiguous group of claims for the benefit of all, not including the location work.

7. That the following persons were employed to perform the work and improvements described herein: MONTY NICHOLS

8. That the work and improvements performed were: RECLAMATION OF WATER DAMAGE ON ROADS AND WORK AREA

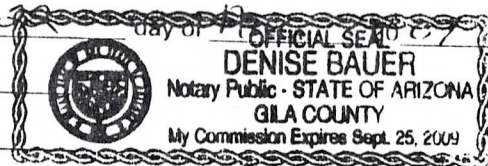
9. Dated: \_\_\_\_\_ Signature: Monty Nichols

SUBSCRIBED AND SWORN TO before me, a Notary Public, this \_\_\_\_\_ day of \_\_\_\_\_

By: Monty Nichols

Notary Public Denise Bauer

My Commission Expires Sept. 25, 2009



Bureau of Land Management  
 Arizona State Office  
[www.az.blm.gov](http://www.az.blm.gov)

No. of Claims: 8 x \$10 = 80  
 Check No.: 12581 Init. TMC  
 Receipt No.: 1553632  
 For BLM Use Only

**United States Department of the Interior**  
**Bureau of Land Management**  
 BUSINESS & SUPPORT SVCS DIV  
 ONE N CENTRAL AVE SUITE 800  
 PHOENIX, AZ 85004 -4427  
 Phone: (602) 417-9200

Receipt

No: 1553632

<b>Transaction #:</b> 1605192	
<b>Date of Transaction:</b> 08/27/2007	
<b>CUSTOMER:</b>	BURNELLE NICHOLS 4663 E KELLY DR HIGLEY, AZ 85236

LINE #	QTY	DESCRIPTION	REMARKS	UNIT PRICE	TOTAL
1	1.00	LOCATABLE MINERALS / MINING CLAIMS- NOT NEW-UNADJUD, ONE AUTH NO. ONLY / MINING CLAIM MONEY RECEIVED (455) <b>CASES: AMC346798/\$80.00</b>	POL 2007/8 WAV	- n/a -	80.00
<b>TOTAL:</b>					<b>\$80.00</b>

PAYMENT INFORMATION			
1	<b>AMOUNT:</b>	\$80.00	<b>POSTMARKED:</b> N/A
	<b>TYPE:</b>	CHECK	<b>RECEIVED:</b> 08/27/2007
	<b>CHECK NO:</b>	12581	
	<b>NAME:</b>	NICHOLS, BURNELLE 4663 E KELLY DR HIGLEY AZ 85236	

REMARKS

This receipt was generated by the automated BLM Collections and Billing System and is a paper representation of a portion of the official electronic record contained therein.



UNITED STATES  
DEPARTMENT OF THE INTERIOR  
BUREAU OF LAND MANAGEMENT  
MAINTENANCE FEE WAIVER CERTIFICATION

428  
428  
AMC 346798  
FORM APPROVED  
OMB NO. 1004-0114  
Expires: December 31, 2002

SEE INSTRUCTIONS ON REVERSE

- This small miner waiver is filed for the assessment year beginning at noon on September 1, 2006 and ending at noon on September 1, 2007.
- The undersigned and all related parties owned ten or fewer mining claims, mill, or tunnel sites located and maintained on Federal lands in the United States of America on September 1, 2006.
- The undersigned have performed the assessment work required by law for each mining claim listed prior to filing this waiver and understand that by filing this form; an affidavit of assessment work must be recorded by the December 30th following the filing of this waiver.
- The undersigned understand that if the assessment work obligation has not yet come due under 30 U.S.C. 28 (for those claims in their first assessment year only); a notice of intent to hold reciting this condition must be recorded by the December 30th following the filing of this waiver.
- The undersigned understand that mill and tunnel sites may also be listed upon this waiver and be waived from payment of the maintenance fee; and that a notice of intent to hold for these sites is required to be recorded by the December 30th immediately following the filing of this waiver.
- The undersigned understand and acknowledge that pursuant to 43 U.S.C. 1212 and 18 U.S.C. 1001; the filing or recording of a false, fictitious, or fraudulent document with the Bureau of Land Management may result in a fine of up to \$250,000, a prison term not to exceed five years, or both.
- The mining claims, mill or tunnel sites for which this waiver from payment of the maintenance fees is requested are:

CLAIM OR SITE NAME	BLM RECORDATION SERIAL NUMBER
1. AVALON	AMC 346798
2. AVALON 1	AMC 346799
3. AVALON 2	AMC 346800
4. AVALON 3	AMC 349382
5. AVALON 4	AMC 349383
6. AVALON 5	AMC 351930
7. AVALON 6	AMC 351931
8. AVALON 7	AMC 351932
9.	
10.	

The owner(s) (claimants) of the above mining claims and sites are:

MONTY NICHOLS

(Owner's Name - Please Print)

11089 E HUMMINGBIRD LANE

(Street or P.O. Box)

GOLD CANYON

AZ

85218

(City)

(State)

(Zip Code)

CLARA NICHOLS

(Owner's Name - Please Print)

11089 E HUMMINGBIRD LANE

(Street or P.O. Box)

GOLD CANYON

AZ

85218

(City)

(State)

(Zip Code)

(Owner's Name - Please Print)

(Street or P.O. Box)

(City)

(State)

(Zip Code)

*Monty Nichols*  
(Owner's Signature)

RECEIVED  
BLM AZ STATE OFFICE  
2006 AUG 31 A 11:21  
PHOENIX, ARIZONA

(Owner's Signature)

RE 9/7/06

Corrected waiver filed 12/28/06  
to Notice of



(Owner's Name - Please Print)

(Owner's Signature)

(Street or P.O. Box)

(City)

(State)

(Zip Code)

(Owner's Name - Please Print)

(Owner's Signature)

(Street or P.O. Box)

(City)

(State)

(Zip Code)

(Owner's Name - Please Print)

(Owner's Signature)

(Street or P.O. Box)

(City)

(State)

(Zip Code)

(Owner's Name - Please Print)

(Owner's Signature)

(Street or P.O. Box)

(City)

(State)

(Zip Code)

INSTRUCTIONS

1. This certification is made under the provisions of § 1744 of Title 43 and § 28-28k of Title 30 of the United States Code; and the regulations thereunder (43 CFR Part 3830).
2. The claimant(s) must fill in the dates in paragraph 1 for the beginning and ending of the assessment year for which this waiver is sought.
3. The claimant(s) must fill in the date in paragraph 2 for the beginning of the assessment year for which this waiver is sought.
4. All claim and site names and Bureau of Land Management (BLM) serial numbers must be listed for the mining claims, mill sites, and tunnel sites for which the waiver is sought.
5. All owners of the mining claims, mill sites, and tunnel sites and their addresses must be given.
6. This waiver form must be signed by all the claimants or their designated agent, in original form. If an agent is designated, a notarized designation of agent, signed by all of the claimants with proper address given, must be submitted with this waiver.

7. This form must be filed no later than September 1st for the upcoming assessment year in the BLM State Office where the mining claims or sites are recorded, or the waiver cannot be granted by the BLM. (Example: to obtain a waiver for the assessment year 2000, which begins at noon on September 1, 1999, you must qualify for and file for a waiver no later than September 1, 1999 in the proper BLM State Office).
8. For all mining claims which require assessment work, you must record an affidavit of labor on or before the December 30th immediately following the filing of this waiver. For all other mining claims or sites waived, you must record a notice of intent to hold on or before the December 30th immediately following the filing of this waiver.
9. Mill and tunnel sites may also be listed upon this waiver and be waived from payment of the maintenance fee. A notice of intent to hold for these sites is required to be filed by the December 30th following the filing of this waiver.

NOTICE/BURDEN HOURS STATEMENT

The Privacy Act of 1974, as amended, and the regulation in 43 CFR 2.48(d) provide that you be furnished the following information in connection with the information required by this certification of waiver from rental fees.

**AUTHORITY:** 30 U.S.C. 28-28k; 43 U.S.C. 1201, 1457, 1740, and 1744; and 43 CFR 3830.

**PRINCIPLE PURPOSE:** This information is to be used to verify that the owner(s) (claimants) of a mining claim has complied with 30 U.S.C. 28f and is entitled to perform assessment work in lieu of paying the maintenance fee for the mining claims listed on this form.

**ROUTINE USE:** (1) Adjudication of the claimant(s) certification of waiver from paying the maintenance fee otherwise required by 30 U.S.C. 28f. (2) Disclosure may be made to appropriate Federal agencies when location is made within the agency's geographic area of responsibility. (3) Information from the record and/or the record will be transferred to the appropriate Federal, State, or local agency, or a member of the public in response to a specific request for pertinent information. (4) Information may also be provided to the Department of Justice or in a proceeding before a court or adjudicative body; or to Federal, State, local or foreign agencies when needed for enforcement of civil or criminal codes or applicable regulations concerning title rights upon the public land.

**EFFECT OF NOT PROVIDING INFORMATION:** Disclosure of this information is required by 30 U.S.C. 28f and 43 CFR Part 3830 for those qualified claimants wishing to take the small miner waiver allowed. Failure to supply the information required in this form to support the claimants certification of waiver from payment of the otherwise required maintenance fees will result in the waiver being disallowed and the mining claims subject to forfeiture by BLM under 30 U.S.C. 28i.

The Paperwork Reduction Act of 1995 requires us to inform you that:

This information is being collected to allow the BLM to determine if you qualify for a waiver from the payment of \$100 per mining claim or site maintenance fee established in 30 U.S.C. 28f and the implementing regulations at 43 CFR 3830. A response to this request is required in accordance with the statute to obtain your benefit.

BLM would like you to know that you do not have to respond to this, or any other, Federal agency-sponsored information collection unless it displays a currently valid OMB control number.

Public reporting burden for this form is estimated to average 8 minutes (0.133 hours) per response, including time to review instructions, gathering and maintaining data, and completing and reviewing the form. Direct comments regarding this burden estimate, or any other aspect of this form, to the U.S. Department of the Interior, Bureau of Land Management, (1004-0114) Bureau Clearance Officer (WO-630), Mail Stop 401 LS, 1849 C St., N.W., Washington, D.C. 20240.

FOR OFFICIAL USE ONLY

PHOENIX, ARIZONA

2006 APR 31 A 11:21

RECEIVED  
BLM  
AZ STATE OFFICE



UNITED STATES  
DEPARTMENT OF THE INTERIOR  
BUREAU OF LAND MANAGEMENT  
MAINTENANCE FEE WAIVER CERTIFICATION

431

AMC 346798  
FORM APPROVED  
OMB NO. 1004-0114  
Expires: December 31, 2002  
AMC 351930

SEE INSTRUCTIONS ON REVERSE

- This small miner waiver is filed for the assessment year beginning at noon on September 1, 2006 and ending at noon on September 1, 2007.
- The undersigned and all related parties owned ten or fewer mining claims, mill, or tunnel sites located and maintained on Federal lands in the United States of America on September 1, 2006.
- The undersigned have performed the assessment work required by law for each mining claim listed prior to filing this waiver and understand that by filing this form; an affidavit of assessment work must be recorded by the December 30th following the filing of this waiver.
- The undersigned understand that if the assessment work obligation has not yet come due under 30 U.S.C. 28 (for those claims in their first assessment year only); a notice of intent to hold reciting this condition must be recorded by the December 30th following the filing of this waiver.
- The undersigned understand that mill and tunnel sites may also be listed upon this waiver and be waived from payment of the maintenance fee; and that a notice of intent to hold for these sites is required to be recorded by the December 30th immediately following the filing of this waiver.
- The undersigned understand and acknowledge that pursuant to 43 U.S.C. 1212 and 18 U.S.C. 1001; the filing or recording of a false, fictitious, or fraudulent document with the Bureau of Land Management may result in a fine of up to \$250,000, a prison term not to exceed five years, or both.
- The mining claims, mill or tunnel sites for which this waiver from payment of the maintenance fees is requested are:

AMC 349382

CLAIM OR SITE NAME	BLM RECORDATION SERIAL NUMBER
1. AVALON	AMC 346798
2. AVALON 1	AMC 346799
3. AVALON 2	AMC 346800
4. AVALON 3	AMC 349382
5. AVALON 4	AMC 349383
6. AVALON 5	AMC 351930
7. AVALON 6	AMC 351931
8. AVALON 7	AMC 351932
9.	
10.	

The owner(s) (claimants) of the above mining claims and sites are:

MONTY NICHOLS

(Owner's Name - Please Print)

11089 E HUMMINGBIRD LANE

(Street or P.O. Box)

GOLD CANYON

AZ

85218

(City)

(State)

(Zip Code)

CLARA NICHOLS

(Owner's Name - Please Print)

11089 E HUMMINGBIRD LANE

(Street or P.O. Box)

GOLD CANYON

AZ

85218

(City)

(State)

(Zip Code)

(Owner's Name - Please Print)

(Street or P.O. Box)

(City)

(State)

(Zip Code)

*Monty Nichols*  
(Owner's Signature)

*Clara Nichols*  
(Owner's Signature)

RECEIVED  
BUREAU OF  
LAND MANAGEMENT  
BLM STATE OFFICE  
2006-09-31 A 11:21  
PHOENIX, ARIZONA

(Owner's Signature)

RE 9/7/06



(Owner's Name - Please Print)

(City) (State) (Zip Code)

(Street or P.O. Box)

(City)

(State)

(Zip Code)

(Owner's Name - Please Print)

(Owner's Signature)

(Street or P.O. Box)

(City)

(State)

(Zip Code)

(Owner's Name - Please Print)

(Owner's Signature)

(Street or P.O. Box)

(City)

(State)

(Zip Code)

(Owner's Name - Please Print)

(Owner's Signature)

(Street or P.O. Box)

(City)

(State)

(Zip Code)

INSTRUCTIONS

This certification is made under the provisions of § 1744 of Title 43 and § 28-25k of Title 30 of the United States Code; and the regulations thereunder (43 CFR Part 3830).

7. This form must be filed no later than September 1st for the upcoming assessment year in the BLM State Office where the mining claims or sites are recorded, or the waiver cannot be granted by the BLM. (Example: to obtain a waiver for the assessment year 2000, which begins at noon on September 1, 1999, you must qualify for and file for a waiver no later than September 1, 1999 in the proper BLM State Office).

The claimant(s) must fill in the dates in paragraph 1 for the beginning and ending of the assessment year for which this waiver is sought.

8. For all mining claims which require assessment work, you must record an affidavit of labor on or before the December 30th immediately following the filing of this waiver. For all other mining claims or sites waived, you must record a notice of intent to hold on or before the December 30th immediately following the filing of this waiver.

The claimant(s) must fill in the date in paragraph 2 for the beginning of the assessment year for which this waiver is sought.

9. Mill and tunnel sites may also be listed upon this waiver and be waived from payment of the maintenance fee. A notice of intent to hold for these sites is required to be filed by the December 30th following the filing of this waiver.

All claim and site names and Bureau of Land Management (BLM) serial numbers must be listed for the mining claims, mill sites, and tunnel sites for which the waiver is sought.

All owners of the mining claims, mill sites, and tunnel sites and their addresses must be given.

This waiver form must be signed by all the claimants or their designated agent, in original form. If an agent is designated, a notarized designation of agent, signed by all of the claimants with proper address given, must be submitted with this waiver.

NOTICE/BURDEN HOURS STATEMENT

The Privacy Act of 1974, as amended, and the regulation in 43 CFR 2.48(d) provide that you be furnished the following information in connection with the information required by this certification of waiver from rental fees.

The Paperwork Reduction Act of 1995 requires us to inform you that:

AUTHORITY: 30 U.S.C. 28-28k; 43 U.S.C. 1201, 1457, 1740, and 1744; and 43 CFR 3830.

This information is being collected to allow the BLM to determine if you qualify for a waiver from the payment of \$100 per mining claim or site maintenance fee established in 30 U.S.C. 28f and the implementing regulations at 43 CFR 3830. A response to this request is required in accordance with the statute to obtain your benefit.

PRINCIPLE PURPOSE: This information is to be used to verify that the owner(s) (claimants) of a mining claim has complied with 30 U.S.C. 28f and is entitled to perform assessment work in lieu of paying the maintenance fee for the mining claims listed on this form.

BLM would like you to know that you do not have to respond to this, or any other, Federal agency-sponsored information collection unless it displays a currently valid OMB control number.

ROUTINE USE: (1) Adjudication of the claimant(s) certification of waiver from paying the maintenance fee otherwise required by 30 U.S.C. 28f. (2) Disclosure may be made to appropriate Federal agencies when location is made within the agency's geographic area of responsibility. (3) Information from the record and/or the record will be transferred to the appropriate Federal, State, or local agency, or a member of the public in response to a specific request for pertinent information. (4) Information may also be provided to the Department of Justice or in a proceeding before a court or adjudicative body; or to Federal, State, local or foreign agencies when needed for enforcement of civil or criminal codes or applicable regulations concerning title rights upon the public land.

Public reporting burden for this form is estimated to average 8 minutes (0.133 hours) per response, including time to review instructions, gathering and maintaining data, and completing and reviewing the form. Direct comments regarding this burden estimate, or any other aspect of this form, to the U.S. Department of the Interior, Bureau of Land Management, (1004-0114) Bureau Clearance Officer (WO-630), Mail Stop 401 LS, 1849 C St., N.W., Washington, D.C. 20240.

EFFECT OF NOT PROVIDING INFORMATION: Disclosure of this information is required by 30 U.S.C. 28f and 43 CFR Part 3830 for those qualified claimants wishing to take the small miner waiver allowed. Failure to supply the information required in this form to support the claimants certification of waiver from payment of the otherwise required maintenance fees will result in the waiver being disallowed and the mining claims subject to forfeiture by BLM under 30 U.S.C. 28i.

FOR OFFICIAL USE ONLY

PHOENIX, ARIZONA

2006 APR 31 A 11: 21

RECEIVED BLM AZ STATE OFFICE

Nichols  
11089 E. Hummingbird Lane  
Gold Canyon, AZ  
85218

PHOENIX AZ 850

26 DEC 2006 PM 4 L



United States Department of the Interior  
Bureau of Land Management  
AZ. State Office  
one North Central Avenue, Suite 800  
Phoenix, AZ 85004-4427

85004+4414 0041





COPY

431

Form 3830-2  
(January 2000)

UNITED STATES  
DEPARTMENT OF THE INTERIOR  
BUREAU OF LAND MANAGEMENT

MAINTENANCE FEE WAIVER CERTIFICATION

AMC 346798  
FORM APPROVED  
OMB NO. 1004-0114  
Expires: December 31, 2002

AMC 351930

SEE INSTRUCTIONS ON REVERSE

1. This small miner waiver is filed for the assessment year beginning at noon on September 1, 2006 and ending at noon on September 1, 2007.
2. The undersigned and all related parties owned ten or fewer mining claims, mill, or tunnel sites located and maintained on Federal lands in the United States of America on September 1, 2006.
3. The undersigned have performed the assessment work required by law for each mining claim listed prior to filing this waiver and understand that by filing this form; an affidavit of assessment work must be recorded by the December 30th following the filing of this waiver.
4. The undersigned understand that if the assessment work obligation has not yet come due under 30 U.S.C. 28 (for those claims in their first assessment year only); a notice of intent to hold reciting this condition must be recorded by the December 30th following the filing of this waiver.
5. The undersigned understand that mill and tunnel sites may also be listed upon this waiver and be waived from payment of the maintenance fee; and that a notice of intent to hold for these sites is required to be recorded by the December 30th immediately following the filing of this waiver.
6. The undersigned understand and acknowledge that pursuant to 43 U.S.C. 1212 and 18 U.S.C. 1001; the filing or recording of a false, fictitious, or fraudulent document with the Bureau of Land Management may result in a fine of up to \$250,000, a prison term not to exceed five years, or both.
7. The mining claims, mill or tunnel sites for which this waiver from payment of the maintenance fees is requested are:

AMC 349382

CLAIM OR SITE NAME	BLM RECORDATION SERIAL NUMBER
1. AVALON	AMC 346798
2. AVALON 1	AMC 346799
3. AVALON 2	AMC 346800
4. AVALON 3	AMC 349382
5. AVALON 4	AMC 349383
6. AVALON 5	AMC 351930
7. AVALON 6	AMC 351931
8. AVALON 7	AMC 351932
9.	
10.	

The owner(s) (claimants) of the above mining claims and sites are:

MONTY NICHOLS

(Owner's Name - Please Print)

11089 E HUMMINGBIRD LANE

(Street or P.O. Box)

GOLD CANYON

AZ

85218

(City)

(State)

(Zip Code)

CLARA NICHOLS

(Owner's Name - Please Print)

11089 E HUMMINGBIRD LANE

(Street or P.O. Box)

GOLD CANYON

AZ

85218

(City)

(State)

(Zip Code)

(Owner's Name - Please Print)

(Street or P.O. Box)

(City)

(State)

(Zip Code)

*Monty Nichols*  
(Owner's Signature)

(Owner's Signature)

(Owner's Signature)

RECEIVED  
B.L.M. AZ STATE OFFICE  
2006 AUG 31 A 11: 21  
PHOENIX, ARIZONA

RE 9/7/06



(Owner's Name - Please Print)

(City's Signature)

(Street or P.O. Box)

(City)

(State)

(Zip Code)

(Owner's Name - Please Print)

(Owner's Signature)

(Street or P.O. Box)

(City)

(State)

(Zip Code)

(Owner's Name - Please Print)

(Owner's Signature)

(Street or P.O. Box)

(City)

(State)

(Zip Code)

(Owner's Name - Please Print)

(Owner's Signature)

(Street or P.O. Box)

(City)

(State)

(Zip Code)

INSTRUCTIONS

- This certification is made under the provisions of § 1744 of Title 43 and § 28-28k of Title 30 of the United States Code; and the regulations thereunder (43 CFR Part 3830).
- The claimant(s) must fill in the dates in paragraph 1 for the beginning and ending of the assessment year for which this waiver is sought.
- The claimant(s) must fill in the date in paragraph 2 for the beginning of the assessment year for which this waiver is sought.
- All claim and site names and Bureau of Land Management (BLM) serial numbers must be listed for the mining claims, mill sites, and tunnel sites for which the waiver is sought.
- All owners of the mining claims, mill sites, and tunnel sites and their addresses must be given.
- This waiver form must be signed by all the claimants or their designated agent, in original form. If an agent is designated, a notarized designation of agent, signed by all of the claimants with proper address given, must be submitted with this waiver.

- This form must be filed no later than September 1st for the upcoming assessment year in the BLM State Office where the mining claims or sites are recorded, or the waiver cannot be granted by the BLM. (Example: to obtain a waiver for the assessment year 2000, which begins at noon on September 1, 1999, you must qualify for and file for a waiver no later than September 1, 1999 in the proper BLM State Office).
- For all mining claims which require assessment work, you must record an affidavit of labor on or before the December 30th immediately following the filing of this waiver. For all other mining claims or sites waived, you must record a notice of intent to hold on or before the December 30th immediately following the filing of this waiver.
- Mill and tunnel sites may also be listed upon this waiver and be waived from payment of the maintenance fee. A notice of intent to hold for these sites is required to be filed by the December 30th following the filing of this waiver.

NOTICE/BURDEN HOURS STATEMENT

The Privacy Act of 1974, as amended, and the regulation in 43 CFR 2.48(d) provide that you be furnished the following information in connection with the information required by this certification of waiver from rental fees.

AUTHORITY: 30 U.S.C. 28-28k; 43 U.S.C. 1201, 1457, 1740, and 1744; and 43 CFR 3830.

PRINCIPLE PURPOSE: This information is to be used to verify that the owner(s) (claimants) of a mining claim has complied with 30 U.S.C. 28f and is entitled to perform assessment work in lieu of paying the maintenance fee for the mining claims listed on this form.

ROUTINE USE: (1) Adjudication of the claimant(s) certification of waiver from paying the maintenance fee otherwise required by 30 U.S.C. 28f. (2) Disclosure may be made to appropriate Federal agencies when location is made within the agency's geographic area of responsibility. (3) Information from the record and/or the record will be transferred to the appropriate Federal, State, or local agency, or a member of the public in response to a specific request for pertinent information. (4) Information may also be provided to the Department of Justice or in a proceeding before a court or adjudicative body; or to Federal, State, local or foreign agencies when needed for enforcement of civil or criminal codes or applicable regulations concerning title rights upon the public land.

EFFECT OF NOT PROVIDING INFORMATION: Disclosure of this information is required by 30 U.S.C. 28f and 43 CFR Part 3830 for those qualified claimants wishing to take the small miner waiver allowed. Failure to supply the information required in this form to support the claimants certification of waiver from payment of the otherwise required maintenance fees will result in the waiver being disallowed and the mining claims subject to forfeiture by BLM under 30 U.S.C. 28i.

The Paperwork Reduction Act of 1995 requires us to inform you that: This information is being collected to allow the BLM to determine if you qualify for a waiver from the payment of \$100 per mining claim or site maintenance fee established in 30 U.S.C. 28f and the implementing regulations at 43 CFR 3830. A response to this request is required in accordance with the statute to obtain your benefit.

BLM would like you to know that you do not have to respond to this, or any other, Federal agency-sponsored information collection unless it displays a currently valid OMB control number.

Public reporting burden for this form is estimated to average 8 minutes (0.133 hours) per response, including time to review instructions, gathering and maintaining data, and completing and reviewing the form. Direct comments regarding this burden estimate, or any other aspect of this form, to the U.S. Department of the Interior, Bureau of Land Management, (1004-0114) Bureau Clearance Officer (WO-630), Mail Stop 401 LS, 1849 C St., N.W., Washington, D.C. 20240.

FOR OFFICIAL USE ONLY

PHOENIX, ARIZONA

2006 JUN 31 A 11: 21

RECEIVED BLM AZ STATE OFFICE

Date: December 13, 2006

ROUTING AND TRANSMITTAL SLIP

TO: (Name, office symbol, room number, building, Agency/Post)	Initials	Date
1. Rod Ebert (AZ 933)	RE	12/13/06
2. Alvin Burch (AZ 933)	A. Burch	12/14/06
3. Pauline Brown (AZ 933)	BB	DEC 14 2006
4.		
5.		
6.		
7.		
8.		
9.		

Action	File	Note and Return
Approval	For Clearance	Per Conversation
As Requested	For Correction	Prepare Reply
Circulate	For Your Information	See Me
Comment	Investigate	X Signature
x Coordination	Justify	

**REMARKS:**

DO NOT use this form as a RECORD of approvals, concurrences, disposal, clearances, and similar actions

From: (Name, org. symbol, Agency/Post)  Rod Ebert Legal Instrument Examiner, AZ933	Room No.
	Phone No. FTS x 397

OPTIONAL FORM 41 (Rev. 7/76)  
 Prescribed by GSA  
 FPMR (41 CFR) 101-11.206

az. quicktime, admin



AMC 346798  
AMC 349382  
AMC 351930

AZ-3850-1 (July 1992)

Return Document to:

MONTY NICHOLS  
P.O. BOX 111  
GLOBE, AZ 85502  
Telephone # (928) - 425-7625

For BLM Use Only

[Empty box for BLM Use Only]

AFFIDAVIT OF PERFORMANCE OF ANNUAL WORK

Also fill in ITEMS 1 through 9 and the reverse side of this document.

CHECK ONE

NOTICE OF INTENTION TO HOLD

I intend to hold the claim(s) /site(s) listed on the reverse side of this document for the calendar year 19\_\_\_\_. Also fill in ITEMS 1 through 4 and ITEM 9.

NOTICES OF INTENTION TO HOLD ARE FOR MILL SITES AND TUNNEL SITES OR FOR MINING CLAIMS WHEN ASSESSMENT WORK HAS NOT BEEN DONE, REGARDLESS OF WHETHER THE ANNUAL ASSESSMENT HAS BEEN SUSPENDED, DEFERRED, OR NOT YET ACCRUED. THE FILING OF A NOTICE OF INTENTION TO HOLD SHALL NOT RELIEVE THE OWNER OF COMPLYING WITH FEDERAL AND STATE LAWS PERTAINING TO THE PERFORMANCE OF ANNUAL ASSESSMENT WORK. NOTICES OF INTENTION TO HOLD FOR MILL SITES OR TUNNEL SITES NEED NOT BE COUNTY RECORDED. FOR MINING CLAIMS THE FORM FILED WITH BLM MUST BE IDENTICAL TO THE ONE THAT WAS OR WILL BE FILED WITH THE COUNTY.

Evidence of Annual Assessment Work or a Notice of Intention to Hold must be filed each calendar year following the calendar year in which the Claim/site was located.

ALL CLAIMS LISTED ON A SINGLE AFFIDAVIT MUST BE CONTIGUOUS.

- 1. State of Arizona, County of COCHISE ss:
- 2. I, (Name) MONTY NICHOLS
- 3. Reside at (Address) 11089 E HUMMINGBIRD LANE  
City GOLD CANYON, County PINAL, State AZ, Zip 85218

being duly sworn, deposes and says that he/she is a citizen of the United States, more than eighteen years of age, that all of the facts set forth in this affidavit/notice, subject to the provisions and penalties of 18 USC 1001 pertaining to the filing of false, fictitious, or fraudulent statements with the United States, are true and correct according to the best of my knowledge, information and belief.

- 4. Owner's Name and Address (If not shown in items 1-3 above) CHECK HERE IF THIS IS A CHANGE OF ADDRESS   
MONTY AND CLARA NICHOLS  
SAME AS ABOVE

- 5. That I am personally acquainted with the mining claim(s). The work and improvements were made by and at the expense of the owner(s) of said claim(s). Said contiguous group of claims, listed on the reverse side of this document, are situated in the TURQUOISE Mining District, COCHISE County, Arizona

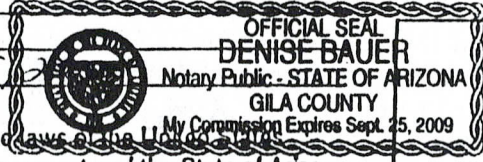
- 6. That between the dates starting at 12 o'clock noon on September 1, 2005 and ending at 12 o'clock noon on September 1, 2006 at least \$ ONE THOUSAND dollars worth of work and improvements were done and performed upon said claim(s) or upon one or more of a contiguous group of claims for the benefit of all, or wholly or partly outside of a contiguous group of claims for the benefit of all, not including the location work.

- 7. That the following persons were employed to perform the work and improvements described herein: MONTY NICHOLS AND DALLAS HUNNICUTT

- 8. That the work and improvements performed were: EXPLORATORY DOZER WORK  
REMOVING OVERBURDEN AND RECLAMATION WORK

- 9. Dated 8-23-06, Signature Monty Nichols  
SUBSCRIBED AND SWORN TO before me, a Notary Public, this 23 day of August 2006  
by Monty Nichols

Notary Public Denise Bauer  
MY COMMISSION EXPIRES Sept. 25, 2009



BLM, AZ STATE OFFICE  
PHOENIX, ARIZONA  
2006 AUG 31 11:21 AM  
RECEIVED  
For BLM Use Only

This form is for the purpose of complying with the laws of the United States Department of the Interior, Bureau of Land Management and the State of Arizona pertaining to assessment work and/or a notice of intention to hold. 30 USC 28, 43 CFR 3833.2, ARS 27-208. Subject to Paperwork Reduction Act and Privacy Act statements available at the BLM AZ State Office. The form is not copyrighted. It may be reproduced without restriction.

RE 9/7/06  
ENTERED IN COMPUTER





**United States Department of the Interior**  
**Bureau of Land Management**  
 BUSINESS & SUPPORT SVCS DIV  
 ONE N CENTRAL AVE  
 PHOENIX, AZ 85004 -2203  
 Phone: (602) 417-9200

Receipt

No: 1349152

<b>Transaction #:</b> 1394470	
<b>Date of Transaction:</b> 08/31/2006	
<b>CUSTOMER:</b>	BURNELLE NICHOLS 4663 E KELLY DR HIGLEY, AZ 85236

LINE #	QTY	DESCRIPTION	REMARKS	UNIT PRICE	TOTAL
1	1.00	LOCATABLE MINERALS / MINING CLAIMS-NOT NEW-UNADJUD, ONE AUTH NO. ONLY / MINING CLAIM MONEY RECEIVED (455) <b>CASES:</b> AMC346798/\$80.00	POL 2006 (8)	- n/a -	80.00
<b>TOTAL:</b>					<b>\$80.00</b>

PAYMENT INFORMATION			
1	<b>AMOUNT:</b>	\$80.00	<b>POSTMARKED:</b> N/A
	<b>TYPE:</b>	CHECK	<b>RECEIVED:</b> 08/31/2006
	<b>CHECK NO:</b>	12365	
	<b>NAME:</b>	NICHOLS, BURNELLE 4663 E KELLY DR HIGLEY AZ 85236	

REMARKS

This receipt was generated by the automated BLM Collections and Billing System and is a paper representation of a portion of the official electronic record contained therein.



UNITED STATES  
DEPARTMENT OF THE INTERIOR  
BUREAU OF LAND MANAGEMENT

MAINTENANCE FEE WAIVER CERTIFICATION

AMC 349382

440

FORM APPROVED  
OMB NO. 1004-0114  
Expires: December 31, 2002

SEE INSTRUCTIONS ON REVERSE

AMC 351930

AMC 346798

1. This small miner waiver is filed for the assessment year beginning at noon on September 1, 005 and ending at noon on September 1, 006.
2. The undersigned and all related parties owned ten or fewer mining claims, mill, or tunnel sites located and maintained on Federal lands in the United States of America on September 1, 005.
3. The undersigned have performed the assessment work required by law for each mining claim listed prior to filing this waiver and understand that by filing this form; an affidavit of assessment work must be recorded by the December 30th following the filing of this waiver.
4. The undersigned understand that if the assessment work obligation has not yet come due under 30 U.S.C. 28 (for those claims in their first assessment year only); a notice of intent to hold reciting this condition must be recorded by the December 30th following the filing of this waiver.
5. The undersigned understand that mill and tunnel sites may also be listed upon this waiver and be waived from payment of the maintenance fee; and that a notice of intent to hold for these sites is required to be recorded by the December 30th immediately following the filing of this waiver.
6. The undersigned understand and acknowledge that pursuant to 43 U.S.C. 1212 and 18 U.S.C. 1001; the filing or recording of a false, fictitious, or fraudulent document with the Bureau of Land Management may result in a fine of up to \$250,000, a prison term not to exceed five years, or both.
7. The mining claims, mill or tunnel sites for which this waiver from payment of the maintenance fees is requested are:

CLAIM OR SITE NAME	BLM RECORDATION SERIAL NUMBER
1. AVALON	AMC 346798
2. AVALON 1	AMC 346799
3. AVALON 2	AMC 346800
4. AVALON 3	AMC 349382
5. AVALON 4	AMC 349383
6. AVALON 5	AMC 351930
7. AVALON 6	AMC 351931
8. AVALON 7	AMC 351932
9.	
10.	

The owner(s) (claimants) of the above mining claims and sites are:

MONTY NICHOLS

(Owner's Name - Please Print)

*Monty Nichols*  
(Owner's Signature)

11089 E HUMMINGBIRD LANE

(Street or P.O. Box)

GOLD CANYON

(City)

AZ

(State)

85219

(Zip Code)

*Clara L. Nichols*

CLARA NICHOLS

(Owner's Name - Please Print)

(Owner's Signature)

11089 E HUMMINGBIRD LANE

(Street or P.O. Box)

GOLD CANYON

(City)

AZ

(State)

85219

(Zip Code)

(Owner's Name - Please Print)

(Owner's Signature)

(Street or P.O. Box)

(City)

(State)

(Zip Code)

ENTERED IN COMPUTER  
12/11/05

(Owner's Name - Please Print)

(Owner's Signature)

(Street or P.O. Box)

(City)

(State)

(Zip Code)

(Owner's Name - Please Print)

(Owner's Signature)

(Street or P.O. Box)

(City)

(State)

(Zip Code)

(Owner's Name - Please Print)

(Owner's Signature)

(Street or P.O. Box)

(City)

(State)

(Zip Code)

(Owner's Name - Please Print)

(Owner's Signature)

(Street or P.O. Box)

(City)

(State)

(Zip Code)

INSTRUCTIONS

- 1. This certification is made under the provisions of § 1744 of Title 43 and § 28-28k of Title 30 of the United States Code; and the regulations thereunder (43 CFR Part 3830).
2. The claimant(s) must fill in the dates in paragraph 1 for the beginning and ending of the assessment year for which this waiver is sought.
3. The claimant(s) must fill in the date in paragraph 2 for the beginning of the assessment year for which this waiver is sought.
4. All claim and site names and Bureau of Land Management (BLM) serial numbers must be listed for the mining claims, mill sites, and tunnel sites for which the waiver is sought.
5. All owners of the mining claims, mill sites, and tunnel sites and their addresses must be given.
6. This waiver form must be signed by all the claimants or their designated agent, in original form. If an agent is designated, a notarized designation of agent, signed by all of the claimants with proper address given, must be submitted with this waiver.
7. This form must be filed no later than September 1st for the upcoming assessment year in the BLM State Office where the mining claims or sites are recorded, or the waiver cannot be granted by the BLM.
8. For all mining claims which require assessment work, you must record an affidavit of labor on or before the December 30th immediately following the filing of this waiver.
9. Mill and tunnel sites may also be listed upon this waiver and be waived from payment of the maintenance fee.

NOTICE/BURDEN HOURS STATEMENT

The Privacy Act of 1974, as amended, and the regulation in 43 CFR 2.48(d) provide that you be furnished the following information in connection with the information required by this certification of waiver from rental fees.

AUTHORITY: 30 U.S.C. 28-28k; 43 U.S.C. 1201, 1457, 1740, and 1744; and 43 CFR 3830.

PRINCIPLE PURPOSE: This information is to be used to verify that the owner(s) (claimants) of a mining claim has complied with 30 U.S.C. 28f and is entitled to perform assessment work in lieu of paying the maintenance fee for the mining claims listed on this form.

ROUTINE USE: (1) Adjudication of the claimant(s) certification of waiver from paying the maintenance fee otherwise required by 30 U.S.C. 28f. (2) Disclosure may be made to appropriate Federal agencies when location is made within the agency's geographic area of responsibility. (3) Information from the record and/or the record will be transferred to the appropriate Federal, State, or local agency, or a member of the public in response to a specific request for pertinent information. (4) Information may also be provided to the Department of Justice or in a proceeding before a court or adjudicative body; or to Federal, State, local or foreign agencies when needed for enforcement of civil or criminal codes or applicable regulations concerning title rights upon the public land.

EFFECT OF NOT PROVIDING INFORMATION: Disclosure of this information is required by 30 U.S.C. 28f and 43 CFR Part 3830 for those qualified claimants wishing to take the small miner waiver allowed. Failure to supply the information required in this form to support the claimants certification of waiver from payment of the otherwise required maintenance fees will result in the waiver being disallowed and the mining claims subject to forfeiture by BLM under 30 U.S.C. 28i.

The Paperwork Reduction Act of 1995 requires us to inform you that:

This information is being collected to allow the BLM to determine if you qualify for a waiver from the payment of \$100 per mining claim or site maintenance fee established in 30 U.S.C. 28f and the implementing regulations at 43 CFR 3830. A response to this request is required in accordance with the statute to obtain your benefit.

BLM would like you to know that you do not have to respond to this, or any other, Federal agency-sponsored information collection unless it displays a currently valid OMB control number.

Public reporting burden for this form is estimated to average 8 minutes (0.133 hours) per response, including time to review instructions, gathering and maintaining data, and completing and reviewing the form. Direct comments regarding this burden estimate, or any other aspect of this form, to the U.S. Department of the Interior, Bureau of Land Management, (1004-0114) Bureau Clearance Officer (WO-000), Mining Site, P.O. Box 849, N.W., Washington, D.C. 20240.

2005 AUG 26 P 12:22 FOR OFFICIAL USE ONLY

RECEIVED B.L.M. AZ STATE OFFICE



AMC 351930  
AMC 346798  
AMC 349382

AZ-3850-1 (July 1992)

Return Document to:

MONTY NICHOLS  
P.O. BOX 111  
GLOBE, AZ 85502  
Telephone # (928) 425-7625

For BLM Use Only

8 @ 85 = \$40<sup>00</sup> (TR)

CHECK ONE

AFFIDAVIT OF PERFORMANCE OF ANNUAL WORK

Also fill in ITEMS 1 through 9 and the reverse side of this document.

NOTICE OF INTENTION TO HOLD

I intend to hold the claim(s) /site(s) listed on the reverse side of this document for the calendar year 19\_\_\_. Also fill in ITEMS 1 through 4 and ITEM 9.

NOTICES OF INTENTION TO HOLD ARE FOR MILL SITES AND TUNNEL SITES OR FOR MINING CLAIMS WHEN ASSESSMENT WORK HAS NOT BEEN DONE, REGARDLESS OF WHETHER THE ANNUAL ASSESSMENT HAS BEEN SUSPENDED, DEFERRED, OR NOT YET ACCRUED. THE FILING OF A NOTICE OF INTENTION TO HOLD SHALL NOT RELIEVE THE OWNER OF COMPLYING WITH FEDERAL AND STATE LAWS PERTAINING TO THE PERFORMANCE OF ANNUAL ASSESSMENT WORK. NOTICES OF INTENTION TO HOLD FOR MILL SITES OR TUNNEL SITES NEED NOT BE COUNTY RECORDED, FOR MINING CLAIMS THE FORM FILED WITH BLM MUST BE IDENTICAL TO THE ONE THAT WAS OR WILL BE FILED WITH THE COUNTY.

Evidence of Annual Assessment Work or a Notice of Intention to Hold must be filed each calendar year following the calendar year in which the Claim/site was located.

ALL CLAIMS LISTED ON A SINGLE AFFIDAVIT MUST BE CONTIGUOUS.

1. State of Arizona, County of COCHISE ss:  
2. I, (Name) MONTY NICHOLS  
3. Reside at (Address) 11089 E HUMMINGBIRD LANE  
City GOLD CANYON, County PINAL, State AZ, Zip 85219

being duly sworn, deposes and says that he/she is a citizen of the United States, more than eighteen years of age, that all of the facts set forth in this affidavit/notice, subject to the provisions and penalties of 18 USC 1001 pertaining to the filing of false, fictitious, or fraudulent statements with the United States, are true and correct according to the best of my knowledge, information and belief.

4. Owner's Name and Address (If not shown in Items 1-3 above) CHECK HERE IF THIS IS A CHANGE OF ADDRESS  
MONTY AND CLARA NICHOLS  
SAME AS ABOVE

5. That I am personally acquainted with the mining claim(s). The work and improvements were made by and at the expense of the owner(s) of said claim(s). Said contiguous group of claims, listed on the reverse side of this document, are situated in the TURQUOISE Mining District, COCHISE County, Arizona

6. That between the dates starting at 12 o'clock noon on September 1, 2004 and ending at 12 o'clock noon on September 1, 2005 at least \$ ONE THOUSAND dollars worth of work and improvements were done and performed upon said claim(s) or upon one or more of a contiguous group of claims for the benefit of all, or wholly or partly outside of a contiguous group of claims for the benefit of all, not including the location work.

7. That the following persons were employed to perform the work and improvements described herein:  
MONTY NICHOLS

8. That the work and improvements performed were: ROAD MAINTENANCE WITH DOZER REMOVAL OF VOERBURDEN  
TURQUOISE EXPLORATION

9. Dated 8-10-05, Signature Monty Nichols  
SUBSCRIBED AND SWORN TO before me, a Notary Public, this 10 day of August, 2005

by Monty Nichols  
Notary Public Denise Bauer  
MY COMMISSION EXPIRES Sept. 25, 2005  
Notary Public State of Arizona  
Gila County  
Denise Bauer  
Expires September 25, 2005

This form is for the purpose of complying with the laws of the United States Department of the Interior, Bureau of Land Management and the State of Arizona pertaining to assessment work and/or a notice of intention to hold. 30 USC 28, 43 CFR 3833.2, ARS 27-208. Subject to Paperwork Reduction Act and Privacy Act statements available at the BLM AZ State Office. The form is not copyrighted. It may be reproduced without restriction.

AMC 351930  
RECEIVED  
ENTERED IN COMPUTER  
RE 10/21/05



If the claims/sites have consecutive BLM #'s and are in the same Township, Range and Section(s) they may be listed as follows:

SAMPLE 1-10      A MC 19640-49      Dkt/Pg # 1025/1-10 (or)      4N      20W 36  
 RECORDING # 9106173-82

CLAIM/SITE NAME	SERIAL NUMBER	Dkt/Pg or Recording # of ORIGINAL LOCATION NOTICEI	TWN SHP	RNG	SEC(S)
1. AVALON	A MC 346798	FEE#970513222	19S	25E	17
2. AVALON 1	A MC 346799	#970513224	19S	25E	20
3. AVALON 2	A MC 346800	#970513223	19S	25E	17
4. AVALON 3	A MC 349382	#971233637	19S	25E	20
5. AVALON 4	A MC 349383	#971233636	19S	25E	20
6. AVALON 5	A MC 351930	#990309145	19S	25E	17
7. AVALON 6	A MC 351931	#990309144	19S	25E	17
8. AVALON 7	A MC 351932	#990309143	19S	25E	20
9.	A MC				
10.	A MC				
11.	A MC				
12.	A MC				
13.	A MC				
14.	A MC				
15.	A MC				
16.	A MC				
17.	A MC				
18.	A MC				
19.	A MC				
20.	A MC				
21.	A MC				
22.	A MC				
23.	A MC				
24.	A MC				
25.	A MC				
26.	A MC				
27.	A MC				
28.	A MC				
29.	A MC				
30.	A MC				

**FILE WITH: BUREAU OF LAND MANAGEMENT, 222 NORTH CENTRAL AVENUE, PHOENIX, AZ 85004-2203 and the respective county recorder, ON OR BEFORE DECEMBER 30th (NOT THE 31st), BLM REQUIRES A \$5.00 NONREFUNDABLE SERVICE CHARGE FOR EACH MINING CLAIM, MILL SITE OR TUNNEL SITE, ANNUAL FILLINGS THAT ARE NOT ACCOMPANIED BY PROPER SERVICE CHARGES WILL BE RETURNED WITHOUT FURTHER ACTION BY BLM.**

UNITED STATES  
DEPARTMENT OF THE INTERIOR  
BUREAU OF LAND MANAGEMENT

*AMC*

*570*

MAINTENANCE FEE WAIVER CERTIFICATION *AMC 349382*

FORM APPROVED  
OMB NO. 1004-0114  
Expires: December 31, 2002

SEE INSTRUCTIONS ON REVERSE *AMC 351930*

*AMC 346798*

- This small miner waiver is filed for the assessment year beginning at noon on September 1, 2004 and ending at noon on September 1, 2005.
- The undersigned and all related parties owned ten or fewer mining claims, mill, or tunnel sites located and maintained on Federal lands in the United States of America on September 1, 2004.
- The undersigned have performed the assessment work required by law for each mining claim listed prior to filing this waiver and understand that by filing this form; an affidavit of assessment work must be recorded by the December 30th following the filing of this waiver.
- The undersigned understand that if the assessment work obligation has not yet come due under 30 U.S.C. 28 (for those claims in their first assessment year only); a notice of intent to hold reciting this condition must be recorded by the December 30th following the filing of this waiver.
- The undersigned understand that mill and tunnel sites may also be listed upon this waiver and be waived from payment of the maintenance fee; and that a notice of intent to hold for these sites is required to be recorded by the December 30th immediately following the filing of this waiver.
- The undersigned understand and acknowledge that pursuant to 43 U.S.C. 1212 and 18 U.S.C. 1001; the filing or recording of a false, fictitious, or fraudulent document with the Bureau of Land Management may result in a fine of up to \$250,000, a prison term not to exceed five years, or both.
- The mining claims, mill or tunnel sites for which this waiver from payment of the maintenance fees is requested are:

CLAIM OR SITE NAME	BLM RECORDATION SERIAL NUMBER
1. AVALON	AMC 346798
2. AVALON 1	AMC 346799
3. AVALON 2	AMC 346800
4. AVALON 3	AMC 349382
5. AVALON 4	AMC 349383
6. AVALON 5	AMC 351930
7. AVALON 6	AMC 351931
8. AVALON 7	AMC 351932
9.	
10.	

The owner(s) (claimants) of the above mining claims and sites are:

MONTY NICHOLS

(Owner's Name - Please Print)

11089 E HUMMINGBIRD LANE

(Street or P.O. Box)

GOLD CANYON

(City)

AZ

(State)

85219

(Zip Code)

*Monty Nichols*  
(Owner's Signature)

CLARA NICHOLS

(Owner's Name - Please Print)

11089 E HUMMINGBIRD LANE

(Street or P.O. Box)

GOLD CANYON

(City)

AZ

(State)

85219

(Zip Code)

(Owner's Signature)

(Owner's Name - Please Print)

(Street or P.O. Box)

(City)

(State)

(Zip Code)

RECEIVED  
BLM, AZ STATE OFFICE  
PHOENIX, ARIZONA  
2004 AUG 13 4:10:51

ENTERED IN COMPUTER

*10/26/04 MLN*

(Owner's Name - Please Print)

(Owner's Signature)

(Street or P.O. Box)

(City)

(State)

(Zip Code)

(Owner's Name - Please Print)

(Owner's Signature)

(Street or P.O. Box)

(City)

(State)

(Zip Code)

(Owner's Name - Please Print)

(Owner's Signature)

(Street or P.O. Box)

(City)

(State)

(Zip Code)

(Owner's Name - Please Print)

(Owner's Signature)

(Street or P.O. Box)

(City)

(State)

(Zip Code)

INSTRUCTIONS

1. This certification is made under the provisions of § 1744 of Title 43 and § 28-28k of Title 30 of the United States Code; and the regulations thereunder (43 CFR Part 3830).
2. The claimant(s) must fill in the dates in paragraph 1 for the beginning and ending of the assessment year for which this waiver is sought.
3. The claimant(s) must fill in the date in paragraph 2 for the beginning of the assessment year for which this waiver is sought.
4. All claim and site names and Bureau of Land Management (BLM) serial numbers must be listed for the mining claims, mill sites, and tunnel sites for which the waiver is sought.
5. All owners of the mining claims, mill sites, and tunnel sites and their addresses must be given.
6. This waiver form must be signed by all the claimants or their designated agent, in original form. If an agent is designated, a notarized designation of agent, signed by all of the claimants with proper address given, must be submitted with this waiver.

7. This form must be filed no later than September 1st for the upcoming assessment year in the BLM State Office where the mining claims or sites are recorded, or the waiver cannot be granted by the BLM. (Example: to obtain a waiver for the assessment year 2000, which begins at noon on September 1, 1999, you must qualify for and file for a waiver no later than September 1, 1999 in the proper BLM State Office).
8. For all mining claims which require assessment work, you must record an affidavit of labor on or before the December 30th immediately following the filing of this waiver. For all other mining claims or sites waived, you must record a notice of intent to hold on or before the December 30th immediately following the filing of this waiver.
9. Mill and tunnel sites may also be listed upon this waiver and be waived from payment of the maintenance fee. A notice of intent to hold for these sites is required to be filed by the December 30th following the filing of this waiver.

NOTICE/BURDEN HOURS STATEMENT

The Privacy Act of 1974, as amended, and the regulation in 43 CFR 2.48(d) provide that you be furnished the following information in connection with the information required by this certification of waiver from rental fees.

**AUTHORITY:** 30 U.S.C. 28-28k; 43 U.S.C. 1201, 1457, 1740, and 1744; and 43 CFR 3830.

**PRINCIPLE PURPOSE:** This information is to be used to verify that the owner(s) (claimants) of a mining claim has complied with 30 U.S.C. 28f and is entitled to perform assessment work in lieu of paying the maintenance fee for the mining claims listed on this form.

**ROUTINE USE:** (1) Adjudication of the claimant(s) certification of waiver from paying the maintenance fee otherwise required by 30 U.S.C. 28f. (2) Disclosure may be made to appropriate Federal agencies when location is made within the agency's geographic area of responsibility. (3) Information from the record and/or the record will be transferred to the appropriate Federal, State, or local agency, or a member of the public in response to a specific request for pertinent information. (4) Information may also be provided to the Department of Justice or in a proceeding before a court or adjudicative body; or to Federal, State, local or foreign agencies when needed for enforcement of civil or criminal codes or applicable regulations concerning title rights upon the public land.

**EFFECT OF NOT PROVIDING INFORMATION:** Disclosure of this information is required by 30 U.S.C. 28f and 43 CFR Part 3830 for those qualified claimants wishing to take the small miner waiver allowed. Failure to supply the information required in this form to support the claimants certification of waiver from payment of the otherwise required maintenance fees will result in the waiver being disallowed and the mining claims subject to forfeiture by BLM under 30 U.S.C. 28i.

The Paperwork Reduction Act of 1995 requires us to inform you that:

This information is being collected to allow the BLM to determine if you qualify for a waiver from the payment of \$100 per mining claim or site maintenance fee established in 30 U.S.C. 28f and the implementing regulations at 43 CFR 3830. A response to this request is required in accordance with the statute to obtain your benefit.

BLM would like you to know that you do not have to respond to this, or any other, Federal agency-sponsored information collection unless it displays a currently valid OMB control number.

Public reporting burden for this form is estimated to average 8 minutes (0.133 hours) per response, including time to review instructions, gathering and maintaining data, and completing and reviewing the form. Direct comments regarding this burden estimate, or any other aspect of this form, to the U.S. Department of the Interior, Bureau of Land Management, (1004-0114) Bureau Clearance Officer (WO-630), Mail Stop 401 LS, 1849 C St., N.W., Washington, D.C. 20240.

PHOENIX, ARIZONA

FOR OFFICIAL USE ONLY

2004 AUG 13 10:51

RECEIVED B.L.M. AZ STATE OFFICE



Return Document to:

For BLM Use Only

AZ-3850-1 (July 1992)

MONTY & CLARA NICHOLS  
P.O. BOX 111  
GLOBE AZ. 85502

ck. # 2013, # 927807  
80 5.02 = 40.02 = TMC

Telephone # ( 928 )- 425-7625

CHECK ONE

AFFIDAVIT OF PERFORMANCE OF ANNUAL WORK

Also fill in ITEMS 1 through 9 and the reverse side of this document.

NOTICE OF INTENTION TO HOLD

I intend to hold the claim(s) /site(s) listed on the reverse side of this document for the calendar year 19\_\_\_. Also fill in ITEMS 1 through 4 and ITEM 9.

NOTICES OF INTENTION TO HOLD ARE FOR MILL SITES AND TUNNEL SITES OR FOR MINING CLAIMS WHEN ASSESSMENT WORK HAS NOT BEEN DONE, REGARDLESS OF WHETHER THE ANNUAL ASSESSMENT HAS BEEN SUSPENDED, DEFERRED, OR NOT YET ACCRUED. THE FILING OF A NOTICE OF INTENTION TO HOLD SHALL NOT RELIEVE THE OWNER OF COMPLYING WITH FEDERAL AND STATE LAWS PERTAINING TO THE PERFORMANCE OF ANNUAL ASSESSMENT WORK. NOTICES OF INTENTION TO HOLD FOR MILL SITES OR TUNNEL SITES NEED NOT BE COUNTY RECORDED. FOR MINING CLAIMS THE FORM FILED WITH BLM MUST BE IDENTICAL TO THE ONE THAT WAS OR WILL BE FILED WITH THE COUNTY.

Evidence of Annual Assessment Work or a Notice of Intention to Hold must be filed each calendar year following the calendar year in which the Claim/site was located.

ALL CLAIMS LISTED ON A SINGLE AFFIDAVIT MUST BE CONTIGUOUS.

1. State of Arizona, County of COCHISE ss:
2. I, (Name) MONTY NICHOLS
3. Reside at (Address) 11089 HUMMINGBIRE LANE  
City GOLD CANYON, County PINAL, State AZ, Zip 85219

being duly sworn, deposes and says that he/she is a citizen of the United States, more than eighteen years of age, that all of the facts set forth in this affidavit/notice, subject to the provisions and penalties of 18 USC 1001 pertaining to the filing of false, fictitious, or fraudulent statements with the United States, are true and correct according to the best of my knowledge, information and belief.

4. Owner's Name and Address (if not shown in items 1-3 above) CHECK HERE IF THIS IS A CHANGE OF ADDRESS

5. That I am personally acquainted with the mining claim(s). The work and improvements were made by and at the expense of the owner(s) of said claim(s). Said contiguous group of claims, listed on the reverse side of this document, are situated in the TURQUOISE Mining District, COCHISE County, Arizona

6. That between the dates starting at 12 o'clock noon on September 1, 192003 and ending at 12 o'clock noon on September 1, 192004 at least \$ \$1000.00 dollars worth of work and improvements were done and performed upon said claim(s) or upon one or more of a contiguous group of claims for the benefit of all, or wholly or partly outside of a contiguous group of claims for the benefit of all, not including the location work.

7. That the following persons were employed to perform the work and improvements described herein: Monty Nichols

8. That the work and improvements performed were: moved overburden, cleaned up and widened and resurfaced main road

9. Dated 8-4-04 Signature Monty Nichols

SUBSCRIBED AND SWORN TO before me, a Notary Public, this 4th day of August 2004

by Monty Nichols

Notary Public Denise Bauer

MY COMMISSION EXPIRES Sept. 25, 2005

Notary Public State of Arizona  
Gila County  
Denise Bauer  
Expires September 25, 2005

RECEIVED  
B.L.M. AZ STATE OFFICE  
FOR BLM Use Only

This form is for the purpose of complying with the laws of the United States Department of the Interior, Bureau of Land Management and the State of Arizona pertaining to assessment work and/or a notice of intention to hold. 30 USC 28, 43 CFR 3833.2, ARS 27-208. Subject to Paperwork Reduction Act and Privacy Act statements available at the BLM AZ State Office. The form is not copyrighted. It may be reproduced without restriction.

RECORDED IN COMPUTER  
10/26/04 MTH

If the claims/sites have consecutive BLM #'s and are in the same Township, Range and Section(s) they may be listed as follows:

SAMPLE 1-10      A MC 19640-49      Dkt/Pg # 1025/1-10 (or)      4N      20W 36  
 RECORDING # 9106173-82

CLAIM/SITE NAME	SERIAL NUMBER	Dkt/Pg or Recording # of ORIGINAL LOCATION NOTICEI	TWN SHP	RNG	SEC(S)
1. AVALON	A MC 346798	FEE#970513222	19S	25E	17
2. AVALON 1	A MC 346799	#970513224	19S	25E	20
3. AVALON 2	A MC 346800	#970513223	19S	25E	17
4. AVALON 3	A MC 349382	#971233637	19S	25E	20
5. AVALON 4	A MC 349383	#971233636	19S	25E	20
6. AVALON 5	A MC 351930	#990309145	19S	25E	17
7. AVALON 6	A MC 351931	#990309144	19S	25E	17
8. AVALON 7	A MC 351932	#990309143	19S	25E	20
9.	A MC				
10.	A MC				
11.	A MC				
12.	A MC				
13.	A MC				
14.	A MC				
15.	A MC				
16.	A MC				
17.	A MC				
18.	A MC				
19.	A MC				
20.	A MC				
21.	A MC				
22.	A MC				
23.	A MC				
24.	A MC				
25.	A MC				
26.	A MC				
27.	A MC				
28.	A MC				
29.	A MC				
30.	A MC				

**FILE WITH: BUREAU OF LAND MANAGEMENT, 222 NORTH CENTRAL AVENUE, PHOENIX, AZ 85004-2203 and the respective county recorder, ON OR BEFORE DECEMBER 30th (NOT THE 31st), BLM REQUIRES A \$5.00 NONREFUNDABLE SERVICE CHARGE FOR EACH MINING CLAIM, MILL SITE OR TUNNEL SITE. ANNUAL FILLINGS THAT ARE NOT ACCOMPANIED BY PROPER SERVICE CHARGES WILL BE RETURNED WITHOUT FURTHER ACTION BY BLM.**

**United States Department of the Interior**  
**Bureau of Land Management**  
 BUSINESS & SUPPORT SVCS DIV  
 222 N CENTRAL AVE  
 PHOENIX, AZ 85004 -2203  
 Phone: (602) 417-9200

Receipt	
No:	928233

**Transaction #:** 962431  
**Date of Transaction:** 08/13/2004

<b>CUSTOMER:</b>	BURNELLE NICHOLS 4663 E KELLY DR HIGLEY, AZ 85236
------------------	---

LINE #	QTY	DESCRIPTION	REMARKS	UNIT PRICE	TOTAL
1	1.00	LOCATABLE MINERALS / MINING CLAIMS-NOT NEW-UNADJUD, ONE AUTH NO. ONLY / MINING CLAIM MONEY RECEIVED (455) <b>CASES:</b> AMC346798/\$40.00	POL 2004/8	- n/a -	40.00
<b>TOTAL:</b>					<b>\$40.00</b>

PAYMENT INFORMATION			
1	<b>AMOUNT:</b>	\$40.00	<b>POSTMARKED:</b> N/A
	<b>TYPE:</b>	CHECK	<b>RECEIVED:</b> 08/13/2004
	<b>CHECK NO:</b>	20113	
	<b>NAME:</b>	NICHOLS, BURNELLE 4663 E KELLY DR HIGLEY AZ 85236	

REMARKS

This receipt was generated by the automated BLM Collections and Billing System and is a paper representation of a portion of the official electronic record contained therein.



*JW*

281

UNITED STATES  
DEPARTMENT OF THE INTERIOR  
BUREAU OF LAND MANAGEMENT

MAINTENANCE FEE WAIVER CERTIFICATION *AMC 346798*  
*AMC 349382*

FORM APPROVED  
OMB NO. 1004-0114  
Expires: December 31, 2002

SEE INSTRUCTIONS ON REVERSE *AMC 351930*

- This small miner waiver is filed for the assessment year beginning at noon on September 1, 2003 and ending at noon on September 1, 2004.
- The undersigned and all related parties owned ten or fewer mining claims, mill, or tunnel sites located and maintained on Federal lands in the United States of America on September 1, 2003.
- The undersigned have performed the assessment work required by law for each mining claim listed prior to filing this waiver and understand that by filing this form; an affidavit of assessment work must be recorded by the December 30th following the filing of this waiver.
- The undersigned understand that if the assessment work obligation has not yet come due under 30 U.S.C. 28 (for those claims in their first assessment year only); a notice of intent to hold reciting this condition must be recorded by the December 30th following the filing of this waiver.
- The undersigned understand that mill and tunnel sites may also be listed upon this waiver and be waived from payment of the maintenance fee; and that a notice of intent to hold for these sites is required to be recorded by the December 30th immediately following the filing of this waiver.
- The undersigned understand and acknowledge that pursuant to 43 U.S.C. 1212 and 18 U.S.C. 1001; the filing or recording of a false, fictitious, or fraudulent document with the Bureau of Land Management may result in a fine of up to \$250,000, a prison term not to exceed five years, or both.
- The mining claims, mill or tunnel sites for which this waiver from payment of the maintenance fees is requested are:

CLAIM OR SITE NAME	BLM RECORDATION SERIAL NUMBER
1. AVALON	AMC 346798
2. AVALON 1	AMC 346799
3. AVALON 2	AMC 346800
4. AVALON 3	AMC 349382
5. AVALON 4	AMC 349383
6. AVALON 5	AMC 351930
7. AVALON 6	AMC 351931
8. AVALON 7	AMC 351932
9.	
10.	

The owner(s) (claimants) of the above mining claims and sites are:

MONTY NICHOLS

(Owner's Name - Please Print)

11089 E HUMMINGBIRD LANE

(Street or P.O. Box)

GOLD CANYON

(City)

AZ

(State)

85218

(Zip Code)

*Monty Nichols*  
(Owner's Signature)

CLARA L NICHOLS

(Owner's Name - Please Print)

11089 E HUMMINGBIRD LANE

(Street or P.O. Box)

GOLD CANYON

(City)

AZ

(State)

85218

(Zip Code)

*Clara L Nichols*

(Owner's Signature)

(Owner's Name - Please Print)

(Street or P.O. Box)

(City)

(State)

(Zip Code)

(Owner's Signature)

ENTERED IN COMPUTER

9/26/03

(Owner's Name - Please Print)

(Owner's Signature)

(Street or P.O. Box)

(City)

(State)

(Zip Code)

(Owner's Name - Please Print)

(Owner's Signature)

(Street or P.O. Box)

(City)

(State)

(Zip Code)

(Owner's Name - Please Print)

(Owner's Signature)

(Street or P.O. Box)

(City)

(State)

(Zip Code)

(Owner's Name - Please Print)

(Owner's Signature)

(Street or P.O. Box)

(City)

(State)

(Zip Code)

### INSTRUCTIONS

1. This certification is made under the provisions of § 1744 of Title 43 and § 28-28k of Title 30 of the United States Code; and the regulations thereunder (43 CFR Part 3830).
2. The claimant(s) must fill in the dates in paragraph 1 for the beginning and ending of the assessment year for which this waiver is sought.
3. The claimant(s) must fill in the date in paragraph 2 for the beginning of the assessment year for which this waiver is sought.
4. All claim and site names and Bureau of Land Management (BLM) serial numbers must be listed for the mining claims, mill sites, and tunnel sites for which the waiver is sought.
5. All owners of the mining claims, mill sites, and tunnel sites and their addresses must be given.
6. This waiver form must be signed by all the claimants or their designated agent, in original form. If an agent is designated, a notarized designation of agent, signed by all of the claimants with proper address given, must be submitted with this waiver.

7. This form must be filed no later than September 1st for the upcoming assessment year in the BLM State Office where the mining claims or sites are recorded, or the waiver cannot be granted by the BLM. (Example: to obtain a waiver for the assessment year 2000, which begins at noon on September 1, 1999, you must qualify for and file for a waiver no later than September 1, 1999 in the proper BLM State Office).
8. For all mining claims which require assessment work, you must record an affidavit of labor on or before the December 30th immediately following the filing of this waiver. For all other mining claims or sites waived, you must record a notice of intent to hold on or before the December 30th immediately following the filing of this waiver.
9. Mill and tunnel sites may also be listed upon this waiver and be waived from payment of the maintenance fee. A notice of intent to hold for these sites is required to be filed by the December 30th following the filing of this waiver.

### NOTICE/BURDEN HOURS STATEMENT

The Privacy Act of 1974, as amended, and the regulation in 43 CFR 2.48(d) provide that you be furnished the following information in connection with the information required by this certification of waiver from rental fees.

**AUTHORITY:** 30 U.S.C. 28-28k; 43 U.S.C. 1201, 1457, 1740, and 1744; and 43 CFR 3830.

**PRINCIPLE PURPOSE:** This information is to be used to verify that the owner(s) (claimants) of a mining claim has complied with 30 U.S.C. 28f and is entitled to perform assessment work in lieu of paying the maintenance fee for the mining claims listed on this form.

**ROUTINE USE:** (1) Adjudication of the claimant(s) certification of waiver from paying the maintenance fee otherwise required by 30 U.S.C. 28f. (2) Disclosure may be made to appropriate Federal agencies when location is made within the agency's geographic area of responsibility. (3) Information from the record and/or the record will be transferred to the appropriate Federal, State, or local agency, or a member of the public in response to a specific request for pertinent information. (4) Information may also be provided to the Department of Justice or in a proceeding before a court or adjudicative body; or to Federal, State, local or foreign agencies when needed for enforcement of civil or criminal codes or applicable regulations concerning title rights upon the public land.

**EFFECT OF NOT PROVIDING INFORMATION:** Disclosure of this information is required by 30 U.S.C. 28f and 43 CFR Part 3830 for those qualified claimants wishing to take the small miner waiver allowed. Failure to supply the information required in this form to support the claimants certification of waiver from payment of the otherwise required maintenance fees will result in the waiver being disallowed and the mining claims subject to forfeiture by BLM under 30 U.S.C. 28i.

The Paperwork Reduction Act of 1995 requires us to inform you that:

This information is being collected to allow the BLM to determine if you qualify for a waiver from the payment of \$100 per mining claim or site maintenance fee established in 30 U.S.C. 28f and the implementing regulations at 43 CFR 3830. A response to this request is required in accordance with the statute to obtain your benefit.

BLM would like you to know that you do not have to respond to this, or any other, Federal agency-sponsored information collection unless it displays a currently valid OMB control number.

Public reporting burden for this form is estimated to average 8 minutes (0.133 hours) per response, including time to review instructions, gathering and maintaining data, and completing and reviewing the form. Direct comments regarding this burden estimate, or any other aspect of this form, to the U.S. Department of the Interior, Bureau of Land Management, (1004-0114) Bureau Clearance Officer (WO-630), Mail Stop 401 LS, 1849 C St., N.W., Washington, D.C. 20240.

FOR OFFICIAL USE ONLY

SEP 11 1999 11:31 AM

RECEIVED  
BLM STATE OFFICE



AMC 346798

AMC 349382

AMC 351930

Return Document to:

MONIY & CLARA NICHOLS

P.O. BOX 111

GLOBE, AZ 85502

For BLM Use Only

AZ-3850-1 (July 1992)

8005 = 40	<i>[Signature]</i>
	ck 9877

Telephone # ( 928 )- 425-7625

AFFIDAVIT OF PERFORMANCE OF ANNUAL WORK

Also fill in ITEMS 1 through 9 and the reverse side of this document.

CHECK ONE

NOTICE OF INTENTION TO HOLD

I intend to hold the claim(s) /site(s) listed on the reverse side of this document for the calendar year 19\_\_\_. Also fill in ITEMS 1 through 4 and ITEM 9.

NOTICES OF INTENTION TO HOLD ARE FOR MILL SITES AND TUNNEL SITES OR FOR MINING CLAIMS WHEN ASSESSMENT WORK HAS NOT BEEN DONE, REGARDLESS OF WHETHER THE ANNUAL ASSESSMENT HAS BEEN SUSPENDED, DEFERRED, OR NOT YET ACCRUED. THE FILING OF A NOTICE OF INTENTION TO HOLD SHALL NOT RELIEVE THE OWNER OF COMPLYING WITH FEDERAL AND STATE LAWS PERTAINING TO THE PERFORMANCE OF ANNUAL ASSESSMENT WORK. NOTICES OF INTENTION TO HOLD FOR MILL SITES OR TUNNEL SITES NEED NOT BE COUNTY RECORDED. FOR MINING CLAIMS THE FORM FILED WITH BLM MUST BE IDENTICAL TO THE ONE THAT WAS OR WILL BE FILED WITH THE COUNTY.

Evidence of Annual Assessment Work or a Notice of Intention to Hold must be filed each calendar year following the calendar year in which the Claim/site was located.

ALL CLAIMS LISTED ON A SINGLE AFFIDAVIT MUST BE CONTIGUOUS.

1. State of Arizona, County of COCHISE ss:

2. I, (Name) MONIY NICHOLS

3. Reside at (Address) 11089 E HUMMINGBIRD LANE  
 City GOLD CANYON, County PINAL, State AZ, Zip 85218

being duly sworn, deposes and says that he/she is a citizen of the United States, more than eighteen years of age, that all of the facts set forth in this affidavit/notice, subject to the provisions and penalties of 18 USC 1001 pertaining to the filing of false, licituous, or fraudulent statements with the United States, are true and correct according to the best of my knowledge, information and belief.

4. Owner's Name and Address (If not shown in items 1-3 above) CHECK HERE IF THIS IS A CHANGE OF ADDRESS

5. That I am personally acquainted with the mining claim(s). The work and improvements were made by and at the expense of the owner(s) of said claim(s). Said contiguous group of claims, listed on the reverse side of this document, are situated in the TURQUOISE Mining District, COCHISE County, Arizona

6. That between the dates starting at 12 o'clock noon on September 1, 192002 and ending at 12 o'clock noon on September 1, 192003 at least \$ \$2000 dollars worth of work and improvements were done and performed upon said claim(s) or upon one or more of a contiguous group of claims for the benefit of all, or wholly or partly outside of a contiguous group of claims for the benefit of all, not including the location work.


7. That the following persons were employed to perform the work and improvements described herein: CODY EVANS AND MONIY NICHOLS AND FLOYD INGRAM

8. That the work and improvements performed were: DOZER WORK ON EXISTING ROADS, LEVEL OFF PADS FOR ORE, MOVING OVERBURDEN LOOKING FOR TURQUOISE

9. Dated 8-14-03, Signature Moniy Nichols

SUBSCRIBED AND SWORN TO before me, a Notary Public, this 14 day of August 192003

by Moniy Nichols Notary Public State of Arizona

Notary Public Denise Bauer  Denise Bauer

MY COMMISSION EXPIRES 9-25-2005 Expires September 25, 2005

For BLM Use Only

RECEIVED BLM AZ STATE OFFICE

ENTERED IN COMPUTER

8/26/03 MNI

This form is for the purpose of complying with the laws of the United States Department of the Interior, Bureau of Land Management and the State of Arizona pertaining to assessment work and/or a notice of intention to hold. 43 CFR 3833.2, ARS 27-208. Subject to Paperwork Reduction Act and Privacy Act statements available at the BLM AZ State Office. The form is not copyrighted. It may be reproduced without restriction.



If the claims/sites have consecutive BLM #'s and are in the same Township, Range and Section(s) they may be listed as follows:

SAMPLE 1-10      A MC 19640-49      Dk/Pg # 1025/1-10 (or)      4N      20W      36  
 RECORDING # 9106173-82

Dk/Pg or Recording #  
 of ORIGINAL LOCATION  
 NOTICE      TWN      RNG      SEC(S)

CLAIM/SITE NAME      SERIAL NUMBER

CLAIM/SITE NAME	SERIAL NUMBER	Dk/Pg or Recording # of ORIGINAL LOCATION NOTICE	TWN SHP	RNG	SEC(S)
1. AVALON	A MC 346798	Fee#970513222	19S	25E	17
2. AVALON 1	A MC 346799	#970513224	19S	25E	20
3. AVALON 2	A MC 346800	#970513223	19S	25E	17
4. AVALON 3	A MC 349382	#971233637	19S	25E	20
5. AVALON 4	A MC 349383	#971233636	19S	25E	20
6. AVALON 5	A MC 351930	#990309145	19S	25E	17
7. AVALON 6	A MC 351931	#990309144	19S	25E	17
8. AVALON 7	A MC 351932	#990309143	19S	25E	20
9.	A MC				
10.	A MC				
11.	A MC				
12.	A MC				
13.	A MC				
14.	A MC				
15.	A MC				
16.	A MC				
17.	A MC				
18.	A MC				
19.	A MC				
20.	A MC				
21.	A MC				
22.	A MC				
23.	A MC				
24.	A MC				
25.	A MC				
26.	A MC				
27.	A MC				
28.	A MC				
29.	A MC				
30.	A MC				

FILE WITH: Bureau of Land Management, 3707 North 7th Street, P. O. Box 16563, Phoenix, Arizona 85011 and the respective county recorder, ON OR BEFORE DECEMBER 30th (NOT THE 31st). BLM REQUIRES A \$5.00 NONREFUNDABLE SERVICE CHARGE FOR EACH MINING CLAIM, MILL SITE OR TUNNEL SITE. ANNUAL FILINGS THAT ARE NOT ACCOMPANIED BY PROPER SERVICE CHARGES WILL BE RETURNED WITHOUT FURTHER ACTION BY BLM.

**United States Department of the Interior**  
**Bureau of Land Management**  
 BUSINESS & SUPPORT SVCS DIV  
 222 N CENTRAL AVE  
 PHOENIX, AZ 85004 -2203  
 Phone: (602) 417-9200

Receipt	
No:	736440

<b>Transaction #:</b> 765935	
<b>Date of Transaction:</b> 08/22/2003	
<b>CUSTOMER:</b>	MONTY NICHOLS 11089 E HUMMINGBIRD LANE GOLD CANYON, AZ 85218

LINE #	QTY	DESCRIPTION	REMARKS	UNIT PRICE	TOTAL
1	1.00	LOCATABLE MINERALS / MINING CLAIMS-NOT NEW-UNADJUD, ONE AUTH NO. ONLY / MINING CLAIM MONEY RECEIVED (455) <b>CASES:</b> AMC346798/\$40.00	POL 2003 (8) WAIVER 2004 (8)	- n/a -	40.00
<b>TOTAL:</b>					<b>\$40.00</b>

PAYMENT INFORMATION			
1	AMOUNT:	\$40.00	POSTMARKED: N/A
	TYPE:	CHECK	RECEIVED: 08/22/2003
	CHECK NO:	9877	
	NAME:	NICHOLS, MONTY 11089 E HUMMINGBIRD LANE GOLD CANYON AZ 85218	

REMARKS

This receipt was generated by the automated BLM Collections and Billing System and is a paper representation of a portion of the official electronic record contained therein.



UNITED STATES  
DEPARTMENT OF THE INTERIOR  
BUREAU OF LAND MANAGEMENT

MAINTENANCE FEE WAIVER CERTIFICATION *AMC 346798*

FORM APPROVED  
OMB NO. 1004-0114  
Expires: December 31, 2002

SEE INSTRUCTIONS ON REVERSE *AMC 349382*

*AMC 351930*

1. This small miner waiver is filed for the assessment year beginning at noon on September 1, *2003* and ending at noon on September 1, *2003*.
2. The undersigned and all related parties owned ten or fewer mining claims, mill, or tunnel sites located and maintained on Federal lands in the United States of America on September 1, *2002*.
3. The undersigned have performed the assessment work required by law for each mining claim listed prior to filing this waiver and understand that by filing this form; an affidavit of assessment work must be recorded by the December 30th following the filing of this waiver.
4. The undersigned understand that if the assessment work obligation has not yet come due under 30 U.S.C. 28 (for those claims in their first assessment year only); a notice of intent to hold reciting this condition must be recorded by the December 30th following the filing of this waiver.
5. The undersigned understand that mill and tunnel sites may also be listed upon this waiver and be waived from payment of the maintenance fee; and that a notice of intent to hold for these sites is required to be recorded by the December 30th immediately following the filing of this waiver.
6. The undersigned understand and acknowledge that pursuant to 43 U.S.C. 1212 and 18 U.S.C. 1001; the filing or recording of a false, fictitious, or fraudulent document with the Bureau of Land Management may result in a fine of up to \$250,000, a prison term not to exceed five years, or both.
7. The mining claims, mill or tunnel sites for which this waiver from payment of the maintenance fees is requested are:

CLAIM OR SITE NAME	BLM RECORDATION SERIAL NUMBER
1. AVALON	AMC346798
2. AVALON 1	AMC346799
3. AVALON 2	AMC346800
4. AVALON 3	AMC349382
5. AVALON 4	AMC349383
6. AVALON 5	AMC351930
7. AVALON 6	AMC351931
8. AVALON 7	AMC351932
9.	
10.	

The owner(s) (claimants) of the above mining claims and sites are:

MONTY NICHOLS

(Owner's Name - Please Print)

11089 E HUMMINGBIRD LANE

(Street or P.O. Box)

GOLD CANYON

(City)

AZ?

(State)

85218

(Zip Code)

*Monty Nichols*  
(Owner's Signature)

C LARA L NICHOLS

(Owner's Name - Please Print)

11089 E HUMMINGBIRD LANE

(Street or P.O. Box)

GOLD CANYON

(City)

AZ.

(State)

85218

(Zip Code)

*Clara L Nichols*  
(Owner's Signature)

(Owner's Name - Please Print)

(Street or P.O. Box)

(City)

(State)

(Zip Code)

(Owner's Signature)

(Continued on reverse)

ENTERED IN COMPUTER  
9/16/02 *mt*



(Owner's Name - Please Print)

(Owner's Signature)

(Street or P.O. Box)

(City)

(State)

(Zip Code)

(Owner's Name - Please Print)

(Owner's Signature)

(Street or P.O. Box)

(City)

(State)

(Zip Code)

(Owner's Name - Please Print)

(Owner's Signature)

(Street or P.O. Box)

(City)

(State)

(Zip Code)

(Owner's Name - Please Print)

(Owner's Signature)

(Street or P.O. Box)

(City)

(State)

(Zip Code)

**INSTRUCTIONS**

1. This certification is made under the provisions of § 1744 of Title 43 and § 28-28k of Title 30 of the United States Code; and the regulations thereunder (43 CFR Part 3830).
2. The claimant(s) must fill in the dates in paragraph 1 for the beginning and ending of the assessment year for which this waiver is sought.
3. The claimant(s) must fill in the date in paragraph 2 for the beginning of the assessment year for which this waiver is sought.
4. All claim and site names and Bureau of Land Management (BLM) serial numbers must be listed for the mining claims, mill sites, and tunnel sites for which the waiver is sought.
5. All owners of the mining claims, mill sites, and tunnel sites and their addresses must be given.
6. This waiver form must be signed by all the claimants or their designated agent, in original form. If an agent is designated, a notarized designation of agent, signed by all of the claimants with proper address given, must be submitted with this waiver.

7. This form must be filed no later than September 1st for the upcoming assessment year in the BLM State Office where the mining claims or sites are recorded, or the waiver cannot be granted by the BLM. (Example: to obtain a waiver for the assessment year 2000, which begins at noon on September 1, 1999, you must qualify for and file for a waiver no later than September 1, 1999 in the proper BLM State Office).
8. For all mining claims which require assessment work, you must record an affidavit of labor on or before the December 30th immediately following the filing of this waiver. For all other mining claims or sites waived, you must record a notice of intent to hold on or before the December 30th immediately following the filing of this waiver.
9. Mill and tunnel sites may also be listed upon this waiver and be waived from payment of the maintenance fee. A notice of intent to hold for these sites is required to be filed by the December 30th following the filing of this waiver.

**NOTICE/BURDEN HOURS STATEMENT**

The Privacy Act of 1974, as amended, and the regulation in 43 CFR 2.48(d) provide that you be furnished the following information in connection with the information required by this certification of waiver from rental fees.

**AUTHORITY:** 30 U.S.C. 28-28k; 43 U.S.C. 1201, 1457, 1740, and 1744; and 43 CFR 3830.

**PRINCIPLE PURPOSE:** This information is to be used to verify that the owner(s) (claimants) of a mining claim has complied with 30 U.S.C. 28f and is entitled to perform assessment work in lieu of paying the maintenance fee for the mining claims listed on this form.

**ROUTINE USE:** (1) Adjudication of the claimant(s) certification of waiver from paying the maintenance fee otherwise required by 30 U.S.C. 28f. (2) Disclosure may be made to appropriate Federal agencies when location is made within the agency's geographic area of responsibility. (3) Information from the record and/or the record will be transferred to the appropriate Federal, State, or local agency, or a member of the public in response to a specific request for pertinent information. (4) Information may also be provided to the Department of Justice or in a proceeding before a court or adjudicative body; or to Federal, State, local or foreign agencies when needed for enforcement of civil or criminal codes or applicable regulations concerning title rights upon the public land.

**EFFECT OF NOT PROVIDING INFORMATION:** Disclosure of this information is required by 30 U.S.C. 28f and 43 CFR Part 3830 for those qualified claimants wishing to take the small miner waiver allowed. Failure to supply the information required in this form to support the claimants certification of waiver from payment of the otherwise required maintenance fees will result in the waiver being disallowed and the mining claims subject to forfeiture by BLM under 30 U.S.C. 28i.

The Paperwork Reduction Act of 1995 requires us to inform you that:

This information is being collected to allow the BLM to determine if you qualify for a waiver from the payment of \$100 per mining claim or site maintenance fee established in 30 U.S.C. 28f and the implementing regulations at 43 CFR 3830. A response to this request is required in accordance with the statute to obtain your benefit.

BLM would like you to know that you do not have to respond to this, or any other, Federal agency-sponsored information collection unless it displays a currently valid OMB control number.

Public reporting burden for this form is estimated to average 8 minutes (0.133 hours) per response, including time to review instructions, gathering and maintaining data, and completing and reviewing the form. Direct comments regarding this burden estimate, or any other aspect of this form, to the U.S. Department of the Interior, Bureau of Land Management, (1004-0114) Bureau Clearance Officer (WO-630), Mail Stop 401 LS, 1849 C St., N.W., Washington, D.C. 20240.

PHOENIX, ARIZONA

FOR OFFICIAL USE ONLY

2007 AUG 28 A 11:07

B.L.M. AZ STATE OFFICE  
RECEIVED



6-20-2001

To whom it may concern:

Please return the recorded copy to the new owners and the original.

SEND ORIGINAL <sup>3 COPIES</sup> TO

Monty & Clare Nichols  
 200 N. Willow  
 P.O. Box 111  
 Globe, AZ 85502

DEPARTMENT OF LAND MANAGEMENT

2001 JUN 29 A 10:14

ALBUQUERQUE STATE OFFICE PHOENIX, ARIZONA

Thank You

Patrick Goodheart

Find enclosed ck for \$40 @ \$5 per ~~the~~ claim for eight (8) claims of the Avalon Group.



**United States Department of the Interior**  
**Bureau of Land Management**  
 BUSINESS & SUPPORT SVCS DIV  
 222 N CENTRAL AVE  
 PHOENIX, AZ 85004 -2203  
 Phone: (602) 417-9200

Receipt	
No:	331580

<b>Transaction #:</b> 348947					
<b>Date of Transaction:</b> 06/29/2001					
<b>CUSTOMER:</b>		MONTY & CLARE NICHOLS P.O. BOX 111 200 N. WILLOW GLOBE, AZ 85502			
LINE #	QTY	COMMODITY / SUBJECT / ACTION / PRODUCT	REMARKS	UNIT PRICE	TOTAL
1	1.00	LOCATABLE MINERALS / MINING CLAIMS-NOT NEW-UNADJUD, ONE AUTH NO. ONLY / MINING CLAIM MONEY RECEIVED (455)	TRF (8)	- n/a -	\$40.00
<b>TOTAL:</b>					<b>\$40.00</b>

PAYMENT INFORMATION			
1	<b>AMOUNT:</b>	\$40.00	<b>POSTMARKED:</b> 06/28/2001
	<b>TYPE:</b>	CHECK	<b>RECEIVED:</b> 06/29/2001
	<b>CHECK NO:</b>	125	
	<b>NAME:</b>	GOOSHERST, PATRICK J P.O. BOX 556 ELFRIDA AZ 85610	

REMARKS

CASE SERIAL NUMBER INFORMATION		
TRNS #	LINE #	CASES
348947	1	AMC346798/\$40.00

This receipt was generated by the automated BLM Collections and Billings System and is a paper representation of a portion of the official electronic record contained therein.

479

Form 3830-2  
(January 2000)

UNITED STATES  
DEPARTMENT OF THE INTERIOR  
BUREAU OF LAND MANAGEMENT

MAINTENANCE FEE WAIVER CERTIFICATION

SEE INSTRUCTIONS ON REVERSE

346798  
349382

351930

FORM APPROVED  
OMB NO. 1004-0114  
Expires December 31, 2002

1. This small miner waiver is filed for the assessment year beginning at noon on September 1, 2001 and ending at noon on September 1, 2002
2. The undersigned and all related parties owned ten or fewer mining claims, mill, or tunnel sites located and maintained on Federal lands in the United States of America on September 1, 2001
3. The undersigned have performed the assessment work **required by law** for each mining claim listed **prior to filing this waiver** and understand that by filing this form; an affidavit of assessment work **must** be recorded by the December 30th following the filing of this waiver.
4. The undersigned understand that if the assessment work obligation has not yet come due under 30 U.S.C. 28 (for those claims in their first assessment year only); a notice of intent to hold reciting this condition **must** be recorded by the December 30th following the filing of this waiver.
5. The undersigned understand that mill and tunnel sites may also be listed upon this waiver and be waived from payment of the maintenance fee; and that a notice of intent to hold for these sites is required to be recorded by the December 30th immediately following the filing of this waiver.
6. The undersigned understand and acknowledge that pursuant to 43 U.S.C. 1212 and 18 U.S.C. 1001; the filing or recording of a false, fictitious, or fraudulent document with the Bureau of Land Management may result in a fine of up to \$250,000, a prison term not to exceed five years, or both.
7. The mining claims, mill or tunnel sites for which this waiver from payment of the maintenance fees is requested are:

CLAIM OR SITE NAME	BLM RECORDATION SERIAL NUMBER
1. AVALON	AMC346798
2. AVALON 1	AMC346799
3. AVALON 2	AMC346800
4. AVALON 3	AMC349382
5. AVALON 4	AMC349383
6. AVALON 5	AMC351930
7. AVALON 6	AMC351931
8. AVALON 7	AMC351932
9.	
10.	

The owner(s) (claimants) of the above mining claims and sites are:

MONTY NICHOLS

(Owner's Name - Please Print)

*Monty Nichols*  
(Owner's Signature)

BOX 111

(Street or P.O. Box)

GLOBE

(City)

AZ

(State)

85502

(Zip Code)

CLARA NICHOLS

(Owner's Name - Please Print)

*Clara Nichols*  
(Owner's Signature)

BOX 111

(Street or P.O. Box)

GLOBE

(City)

ARIZONA

(State)

85502

(Zip Code)

(Owner's Name - Please Print)

(Owner's Signature)

(Street or P.O. Box)

(City)

(State)

(Zip Code)

ENTERED IN COMPUTER

4/16/02 TMT

(Continued on reverse)

(Owner's Name - Please Print)

(Street or P.O. Box)

(Owner's Name - Please Print)

(Street or P.O. Box)

(Owner's Name - Please Print)

(Street or P.O. Box)

(Owner's Name - Please Print)

(Street or P.O. Box)

(Owner's Signature)

(City) (State) (Zip Code)

(Owner's Signature)

(City) (State) (Zip Code)

(Owner's Signature)

(City) (State) (Zip Code)

(Owner's Signature)

(City) (State) (Zip Code)

INSTRUCTIONS

1. This certification is made under the provisions of § 1744 of Title 43 and § 28-28k of Title 30 of the United States Code; and the regulations thereunder (43 CFR Part 3830).
2. The claimant(s) must fill in the dates in paragraph 1 for the beginning and ending of the assessment year for which this waiver is sought.
3. The claimant(s) must fill in the date in paragraph 2 for the beginning of the assessment year for which this waiver is sought.
4. All claim and site names and Bureau of Land Management (BLM) serial numbers must be listed for the mining claims, mill sites, and tunnel sites for which the waiver is sought.
5. All owners of the mining claims, mill sites, and tunnel sites and their addresses must be given.
6. This waiver form must be signed by all the claimants or their designated agent, in original form. If an agent is designated, a notarized designation of agent, signed by all of the claimants with proper address given, must be submitted with this waiver.
7. This form must be filed no later than September 1st for the upcoming assessment year in the BLM State Office where the mining claims or sites are recorded, or the waiver cannot be granted by the BLM. (Example: to obtain a waiver for the assessment year 2000, which begins at noon on September 1, 1999, you must qualify for and file for a waiver no later than September 1, 1999 in the proper BLM State Office).
8. For all mining claims which require assessment work, you must record an affidavit of labor on or before the December 30th immediately following the filing of this waiver. For all other mining claims or sites waived, you must record a notice of intent to hold on or before the December 30th immediately following the filing of this waiver.
9. Mill and tunnel sites may also be listed upon this waiver and be waived from payment of the maintenance fee. A notice of intent to hold for these sites is required to be filed by the December 30th following the filing of this waiver.

NOTICE/BURDEN HOURS STATEMENT

The Privacy Act of 1974, as amended, and the regulation in 43 CFR 2.48(d) provide that you be furnished the following information in connection with the information required by this certification of waiver from rental fees.

AUTHORITY: 30 U.S.C. 28-28k; 43 U.S.C. 1201, 1457, 1740, and 1744; and 43 CFR 3830.

PRINCIPLE PURPOSE: This information is to be used to verify that the owner(s) (claimants) of a mining claim has complied with 30 U.S.C. 28f and is entitled to perform assessment work in lieu of paying the maintenance fee for the mining claims listed on this form.

ROUTINE USE: (1) Adjudication of the claimant(s) certification of waiver from paying the maintenance fee otherwise required by 30 U.S.C. 28f. (2) Disclosure may be made to appropriate Federal agencies when location is made within the agency's geographic area of responsibility. (3) Information from the record and/or the record will be transferred to the appropriate Federal, State, or local agency, or a member of the public in response to a specific request for pertinent information. (4) Information may also be provided to the Department of Justice or in a proceeding before a court or adjudicative body; or to Federal, State, local or foreign agencies when needed for enforcement of civil or criminal codes or applicable regulations concerning title rights upon the public land.

EFFECT OF NOT PROVIDING INFORMATION: Disclosure of this information is required by 30 U.S.C. 28f and 43 CFR Part 3830 for those qualified claimants wishing to take the small miner waiver allowed. Failure to supply the information required in this form to support the claimant's certification of waiver from payment of the otherwise required maintenance fees will result in the waiver being disallowed and the mining claims subject to forfeiture by BLM under 30 U.S.C. 28i.

The Paperwork Reduction Act of 1995 requires us to inform you that:

This information is being collected to allow the BLM to determine if you qualify for a waiver from the payment of \$100 per mining claim or site maintenance fee established in 30 U.S.C. 28f and the implementing regulations at 43 CFR 3830. A response to this request is required in accordance with the statute to obtain your benefit.

BLM would like you to know that you do not have to respond to this, or any other, Federal agency-sponsored information collection unless it displays a currently valid OMB control number.

Public reporting burden for this form is estimated to average 8 minutes (0.133 hours) per response, including time to review instructions, gathering and maintaining data, and completing and reviewing the form. Direct comments regarding this burden estimate, or any other aspect of this form, to the U.S. Department of the Interior, Bureau of Land Management, (1004-0114) Bureau Clearance Officer (WG-630), Mail Stop 4011 S, 1849 C St., N.W., Washington, D.C. 20240.

PHOENIX, ARIZONA

FOR OFFICIAL USE ONLY  
2001 AUG 29 P 1:15

RECEIVED  
BLM STATE OFFICE



UNITED STATES  
DEPARTMENT OF THE INTERIOR  
BUREAU OF LAND MANAGEMENT

**MAINTENANCE FEE WAIVER CERTIFICATION**

SEE INSTRUCTIONS ON REVERSE

351930  
349382  
346798

217

FORM APPROVED  
OMB NO. T004-0114  
Expires: December 31, 2002  
RECEIVED  
BUREAU OF LAND MANAGEMENT  
8/11/00

- This small miner waiver is filed for the assessment year beginning at noon on September 1, 00 and ending at noon on September 1, 01.
- The undersigned and all related parties owned ten or fewer mining claims, mill, or tunnel sites located and maintained on Federal lands in the United States of America on September 1, 00.
- The undersigned have performed the assessment work **required by law** for each mining claim listed **prior to filing this waiver** and understand that by filing this form; an affidavit of assessment work **must** be recorded by the December 30th following the filing of this waiver.
- The undersigned understand that if the assessment work obligation has not yet come due under 30 U.S.C. 28 (for those claims in their first assessment year only); a notice of intent to hold reciting this condition **must** be recorded by the December 30th following the filing of this waiver.
- The undersigned understand that mill and tunnel sites may also be listed upon this waiver and be waived from payment of the maintenance fee; and that a notice of intent to hold for these sites is required to be recorded by the December 30th immediately following the filing of this waiver.
- The undersigned understand and acknowledge that pursuant to 43 U.S.C. 1212 and 18 U.S.C. 1001; the filing or recording of a false, fictitious, or fraudulent document with the Bureau of Land Management may result in a fine of up to \$250,000, a prison term not to exceed five years, or both.
- The mining claims, mill or tunnel sites for which this waiver from payment of the maintenance fees is requested are:

CLAIM OR SITE NAME	Correct Serial #	BLM RECORDATION SERIAL NUMBER
1. Avalon		AMC # 346798
2. Avalon # 1		AMC # 346799
3. Avalon # 2	346800	AMC # 3467800
4. Avalon # 3		AMC # 349382
5. Avalon # 4		AMC # 349383
6. Avalon # 5		AMC # 351930
7. Avalon # 6		AMC # 351931
8. Avalon # 7		AMC # 351932
9.		
10.		

The owner(s) (claimants) of the above mining claims and sites are:

Patrick J. Goosherst  
(Owner's Name - Please Print)

Patrick J. Goosherst  
(Owner's Signature)

P.O. Box 556  
(Street or P.O. Box)

ELFRIDA AZ 85610  
(City) (State) (Zip Code)

Judy L. Goosherst  
(Owner's Name - Please Print)

Judy L. Goosherst  
(Owner's Signature)

P.O. Box 556  
(Street or P.O. Box)

ELFRIDA AZ 85610  
(City) (State) (Zip Code)

(Owner's Name - Please Print)

(Street or P.O. Box)

(City) (State) (Zip Code)

(Continued on reverse)

VERIFIED  
8/24/00  
(Owner's Signature)

ENTERED INTO COMPUTER

DM 8/17/00

(Owner's Name - Please Print)	(Owner's Signature)		
(Street or P.O. Box)	(City)	(State)	(Zip Code)
(Owner's Name - Please Print)	(Owner's Signature)		
(Street or P.O. Box)	(City)	(State)	(Zip Code)
(Owner's Name - Please Print)	(Owner's Signature)		
(Street or P.O. Box)	(City)	(State)	(Zip Code)
(Owner's Name - Please Print)	(Owner's Signature)		
(Street or P.O. Box)	(City)	(State)	(Zip Code)

**INSTRUCTIONS**

1. This certification is made under the provisions of § 1744 of Title 43 and § 28-28k of Title 30 of the United States Code; and the regulations thereunder (43 CFR Part 3830).
2. The claimant(s) **must** fill in the dates in paragraph 1 for the beginning and ending of the assessment year for which this waiver is sought.
3. The claimant(s) **must** fill in the date in paragraph 2 for the beginning of the assessment year for which this waiver is sought.
4. All claim and site names and Bureau of Land Management (BLM) serial numbers **must** be listed for the mining claims, mill sites, and tunnel sites for which the waiver is sought.
5. All owners of the mining claims, mill sites, and tunnel sites and their addresses **must** be given.
6. This waiver form **must** be signed by all the claimants or their designated agent, in original form. If an agent is designated, a notarized designation of agent, signed by all of the claimants with proper address given, **must** be submitted with this waiver.
7. This form **must** be filed no later than September 1st for the upcoming assessment year in the BLM State Office where the mining claims or sites are recorded, or the waiver cannot be granted by the BLM. (Example: to obtain a waiver for the assessment year 2000, which begins at noon on September 1, 1999, you **must** qualify for and file for a waiver no later than September 1, 1999 in the proper BLM State Office).
8. For all mining claims which require assessment work, you **must** record an affidavit of labor on or before the December 30th immediately following the filing of this waiver. For all other mining claims or sites waived, you **must** record a notice of intent to hold on or before the December 30th immediately following the filing of this waiver.
9. Mill and tunnel sites may also be listed upon this waiver and be waived from payment of the maintenance fee. A notice of intent to hold for these sites is required to be filed by the December 30th following the filing of this waiver.

**NOTICE/BURDEN HOURS STATEMENT**

The Privacy Act of 1974, *as amended*, and the regulation in 43 CFR 2.48(d) provide that you be furnished the following information in connection with the information required by this certification of waiver from rental fees.

**AUTHORITY:** 30 U.S.C. 28-28k; 43 U.S.C. 1201, 1457, 1740, and 1744; and 43 CFR 3830.

**PRINCIPLE PURPOSE:** This information is to be used to verify that the owner(s) (claimants) of a mining claim has complied with 30 U.S.C. 28f and is entitled to perform assessment work in lieu of paying the maintenance fee for the mining claims listed on this form.

**ROUTINE USE:** (1) Adjudication of the claimant(s) certification of waiver from paying the maintenance fee otherwise required by 30 U.S.C. 28f. (2) Disclosure may be made to appropriate Federal agencies when location is made within the agency's geographic area of responsibility. (3) Information from the record and/or the record will be transferred to the appropriate Federal, State, or local agency, or a member of the public in response to a specific request for pertinent information. (4) Information may also be provided to the Department of Justice or in a proceeding before a court or adjudicative body; or to Federal, State, local or foreign agencies when needed for enforcement of civil or criminal codes or applicable regulations concerning title rights upon the public land.

**EFFECT OF NOT PROVIDING INFORMATION:** Disclosure of this information is required by 30 U.S.C. 28f and 43 CFR Part 3830 for those qualified claimants wishing to take the small miner waiver allowed. Failure to supply the information required in this form to support the claimants certification of waiver from payment of the otherwise required maintenance fees will result in the waiver being disallowed and the mining claims subject to forfeiture by BLM under 30 U.S.C. 28i.

The Paperwork Reduction Act of 1995 requires us to inform you that:

This information is being collected to allow the BLM to determine if you qualify for a waiver from the payment of \$100 per mining claim or site maintenance fee established in 30 U.S.C. 28f and the implementing regulations at 43 CFR 3830. A response to this request is required in accordance with the statute to obtain your benefit.

BLM would like you to know that you do not have to respond to this, or any other, Federal agency-sponsored information collection unless it displays a currently valid OMB control number.

Public reporting burden for this form is estimated to average 8 minutes (0.133 hours) per response, including time to review instructions, gathering and maintaining data, and completing and reviewing the form. Direct comments regarding this burden estimate, or any other aspect of this form, to the U.S. Department of the Interior, Bureau of Land Management, (1004-0114) Bureau Clearance Officer (WO-630), Mail Stop 401 LS, 1849 C St., N.W., Washington, D.C. 20240.

**FOR OFFICIAL USE ONLY**







FEE # 000821502  
 OFFICIAL RECORDS  
 COCHISE COUNTY  
 DATE 00/08/04 HOUR 3

REQUEST  
 GOOSHERST, JUDY  
 CHRISTINE RHODES-RECORDER  
 FEE : 14.00 PAGES : 2  
 AZ-3850-1 (July 1992)

Return Document to:  
PAT + Judy Goosherst  
P.O. Box 556  
ELFRIDA AZ 85610

For BLM Use Only

8 x 5 = 40<sup>00</sup>

U

Telephone # (520) 378-7492 (PAGER)

CHECK  
 ONE

**AFFIDAVIT OF PERFORMANCE OF ANNUAL WORK**  
 Also fill in ITEMS 1 through 9 and the reverse side of this document.

**NOTICE OF INTENTION TO HOLD**

I intend to hold the claim(s) /site(s) listed on the reverse side of this document for the calendar year 19\_\_\_. Also fill in ITEMS 1 through 4 and ITEM 9.

RECEIVED  
 BUREAU OF  
 LAND MANAGEMENT  
 AUG 11 10 33 AM '04  
 STATE OFFICE  
 PHOENIX, ARIZONA

NOTICES OF INTENTION TO HOLD ARE FOR MILL SITES AND TUNNEL SITES OR FOR MINING CLAIMS WHEN ASSESSMENT WORK HAS NOT BEEN DONE, REGARDLESS OF WHETHER THE ANNUAL ASSESSMENT HAS BEEN SUSPENDED, DEFERRED, OR NOT YET ACCRUED. THE FILING OF A NOTICE OF INTENTION TO HOLD SHALL NOT RELIEVE THE OWNER OF COMPLYING WITH FEDERAL AND STATE LAWS PERTAINING TO THE PERFORMANCE OF ANNUAL ASSESSMENT WORK. NOTICES OF INTENTION TO HOLD FOR MILL SITES OR TUNNEL SITES NEED NOT BE COUNTY RECORDED. FOR MINING CLAIMS THE FORM FILED WITH BLM MUST BE IDENTICAL TO THE ONE THAT WAS OR WILL BE FILED WITH THE COUNTY.

Evidence of Annual Assessment Work or a Notice of Intention to Hold must be filed each calendar year following the calendar year in which the Claim/site was located.

ALL CLAIMS LISTED ON A SINGLE AFFIDAVIT MUST BE CONTIGUOUS.

1. State of Arizona, County of Cochise SS:  
 2. I, (Name) PATRICK J. GOOSHERST JUDY L. GOOSHERST  
 3. Reside at (Address) 6135 W. TURQUOISE MT. RD., PO BOX 556  
 City ELFRIDA County COCHISE State AZ Zip 85610

being duly sworn, deposes and says that he/she is a citizen of the United States, more than eighteen years of age, that all of the facts set forth in this affidavit/notice, subject to the provisions and penalties of 18 USC 1001 pertaining to the filing of false, fictitious, or fraudulent statements with the United States, are true and correct according to the best of my knowledge, information and belief.

4. Owner's Name and Address (If not shown in Items 1-3 above) CHECK HERE IF THIS IS A CHANGE OF ADDRESS   
PATRICK + JUDY GOOSHERST  
6135 W. TURQUOISE MT. RD., P.O. BOX 556,  
ELFRIDA AZ 85610

5. That I am personally acquainted with the mining claim(s). The work and improvements were made by and at the expense of the owner(s) of said claim(s). Said contiguous group of claims, listed on the reverse side of this document, are situated in the TURQUOISE Mining District, COCHISE County, Arizona

6. That between the dates starting at 12 o'clock noon on September 1, 19 99 and ending at 12 o'clock noon on September 1, ~~19~~ 2000 at least \$ 1000.00 dollars worth of work and improvements were done and performed upon said claim(s) or upon one or more of a contiguous group of claims for the benefit of all, or wholly or partly outside of a contiguous group of claims for the benefit of all, not including the location work.

7. That the following persons were employed to perform the work and improvements described herein: JR. OGIER & R.N. Waters  
"Ogier's Equipment for Lease with Operator" 4773 W. Gleason Rd - Elfrida

8. That the work and improvements performed were: mining for turquoise and road improvements.

9. Dated August 4, 2000, Signature Judy Goosherst

SUBSCRIBED AND SWORN TO before me, a Notary Public, this 4th day of August 2000  
 by Judy Goosherst

Notary Public Donald L. Bartol, Jr.  
 MY COMMISSION EXPIRES 8/10/2002



For BLM Use Only

ENTERED IN COMPUTER  
 8-15-00

OCT 02 2000  
 877

This form is for the purpose of complying with the laws of the Department of the Interior, Bureau of Land Management and the State of Arizona pertaining to assessment work and/or a notice of intention to hold. 30 USC 28, 43 CFR 3833.2, ARS 27-208. Subject to Paperwork Reduction Act and Privacy Act statements available at the BLM AZ State Office. The form is not copyrighted. It may be reproduced without restriction.

000821502

If the claims/sites have consecutive BLM #'s and are in the same Township, Range and Section(s) they may be listed as follows:

SAMPLE 1-10      A MC 19640-49      DkVPg # 1025/1-10 (or)      4N      20W 36  
 RECORDING # 9106173-82

CLAIM/SITE NAME	SERIAL NUMBER	DkVPg or Recording # of ORIGINAL LOCATION NOTICEI	TWN SHP	RNG	SEC(S)
1. <u>Avalon</u>	A MC # <u>346798</u>	<u>Fee# 970513222</u>	<u>19S</u>	<u>25E</u>	<u>17</u>
2. <u>Avalon 1</u>	A MC # <u>346799</u>	<u>Fee# 970513224</u>	<u>19S</u>	<u>25E</u>	<u>20</u>
3. <u>Avalon 2</u>	A MC # <u>346800</u>	<u>Fee# 970513223</u>	<u>19S</u>	<u>25E</u>	<u>17</u>
4. <u>Avalon 3</u>	A MC <u>349382</u>	<u>Fee# 971233637</u>	<u>19S</u>	<u>25E</u>	<u>20</u>
5. <u>Avalon 4</u>	A MC <u>349383</u>	<u>Fee# 971233636</u>	<u>19S</u>	<u>25E</u>	<u>20</u>
6. <u>Avalon 5</u>	A MC <u>351930</u>	<u>Fee# 990309145</u>	<u>19S</u>	<u>25E</u>	<u>17</u>
7. <u>Avalon 6</u>	A MC <u>351931</u>	<u>Fee# 990309144</u>	<u>19S</u>	<u>25E</u>	<u>17</u>
8. <u>Avalon 7</u>	A MC <u>351932</u>	<u>Fee# 990309143</u>	<u>19S</u>	<u>25E</u>	<u>20</u>
9. _____	A MC _____	_____	_____	_____	_____
10. _____	A MC _____	_____	_____	_____	_____
11. _____	A MC _____	_____	_____	_____	_____
12. _____	A MC _____	_____	_____	_____	_____
13. _____	A MC _____	_____	_____	_____	_____
14. _____	A MC _____	_____	_____	_____	_____
15. _____	A MC _____	_____	_____	_____	_____
16. _____	A MC _____	_____	_____	_____	_____
17. _____	A MC _____	_____	_____	_____	_____
18. _____	A MC _____	_____	_____	_____	_____
19. _____	A MC _____	_____	_____	_____	_____
20. _____	A MC _____	_____	_____	_____	_____
21. _____	A MC _____	_____	_____	_____	_____
22. _____	A MC _____	_____	_____	_____	_____
23. _____	A MC _____	_____	_____	_____	_____
24. _____	A MC _____	_____	_____	_____	_____
25. _____	A MC _____	_____	_____	_____	_____
26. _____	A MC _____	_____	_____	_____	_____
27. _____	A MC _____	_____	_____	_____	_____
28. _____	A MC _____	_____	_____	_____	_____
29. _____	A MC _____	_____	_____	_____	_____
30. _____	A MC _____	_____	_____	_____	_____

000821502

FILE WITH: Bureau of Land Management, 3707 North 7th Street, P. O. Box 16563, Phoenix, Arizona 85011 and the respective county recorder, ON OR BEFORE DECEMBER 30th (NOT THE 31st). BLM REQUIRES A \$5.00 NONREFUNDABLE SERVICE CHARGE FOR EACH MINING CLAIM, MILL SITE OR TUNNEL SITE. ANNUAL FILINGS THAT ARE NOT ACCOMPANIED BY PROPER SERVICE CHARGES WILL BE RETURNED WITHOUT FURTHER ACTION BY BLM.

August 7, 2000

To Whom It May Concern:

Please find enclosed our 'maintenance fee waiver certification' and our 'affidavit of performance of annual work' for our eight mining claims. Also enclosed our check for \$42 to cover service charge for each mining claim and 2 copies of each form.

Thank you very much

Judy + Patrick  
Goosland

Please return to:

Burguoise Mt.

P.O. Box 556

Elfride Ariz 85610

(page # 520-378-7492)

8/11/00 please note - there is no service charge for POL filing. A \$200 refund will be authorized after check clearance.

(COUNTY RECORDS) - RECORDS

RECEIVED  
BUREAU OF  
LAND INVESTMENT  
Aug 11 10 33 AM '00  
AGRICULTURE  
STATE OF ARIZONA  
PHOENIX, ARIZONA



**United States Department of the Interior  
Bureau of Land Management**  
BUSINESS & SUPPORT SVCS DIV  
222 N CENTRAL AVE  
PHOENIX, AZ 85004 -2203  
Phone: (602) 417-9200

Receipt	
No:	166945

Transaction #: 180014  
Date of Transaction: 08/11/2000

CUSTOMER: PATRICK J GOOSHERST  
BOX 556  
ELFRIDA, AZ 85610

LINE #	QTY	COMMODITY / SUBJECT / ACTION / PRODUCT	REMARKS	UNIT PRICE	TOTAL
1	1	LOCATABLE MINERALS / MINING CLAIMS-ACCOUNTS/UNADJUDICATED / MINING CLAIM MONEY RECEIVED (455)	POL 2000 (8)	- n/a -	\$40.00
2	1	SUSPENSE, MISCELLANEOUS / SUSPENSE, MISCELLANEOUS / TEMPORARY SUSPENSE, MISC (455)		- n/a -	\$2.00
<b>TOTAL:</b>					<b>\$42.00</b>

PAYMENT INFORMATION			
1	AMOUNT:	\$42.00	POSTMARKED: 08/10/2000
	TYPE:	CHECK	RECEIVED: 08/11/2000
	CHECK NO:	2414	
	NAME:	GOOSHERST, PATRICK J BOX 556 ELFRIDA AZ 85610	

REMARKS

CASE SERIAL NUMBER INFORMATION		
TRNS #	LINE #	CASES
180014	1	AMC346798
180014	2	- n/a -

This receipt was generated by the automated BLM Collections and Billings System and is a paper representation of a portion of the official electronic record contained therein.

346798

Aug 31, 1999

349382

351930

Please keep over payment of  
\$1.00. Thank you very much

Judy Goshert

ARIZONA  
STATE OFFICE  
PHOENIX, ARIZONA

SEP 3 10 00 PM '99

RECEIVED  
BUREAU OF  
LAND MANAGEMENT

ENTERED INTO COMPUTER

L 11/8/99

sc

AUG 19 1999

2pm 5+  
E-2



FEE # 990825768  
OFFICIAL RECORDS  
COCHISE COUNTY  
DATE 99/08/19 HOUR 2

REQUEST OF  
GOOSHEREST, PATRICK J  
CHRISTINE RHODES-RECORDER  
FEE : 14.00 PAGES : 2

Return Document to:

Patrick J. Goosherst  
P.O. Box 556  
ELFRIDA, AZ 85610

For BLM Use Only

AZ-3850-1 (July 1992)

8 = \$40.00  
cash

Telephone # ( )-

AFFIDAVIT OF PERFORMANCE OF ANNUAL WORK

Also fill in ITEMS 1 through 9 and the reverse side of this document.

CHECK ONE

NOTICE OF INTENTION TO HOLD

I intend to hold the claim(s) /site(s) listed on the reverse side of this document for the calendar year 19\_\_\_. Also fill in ITEMS 1 through 4 and ITEM 9.

NOTICES OF INTENTION TO HOLD ARE FOR MILL SITES AND TUNNEL SITES OR FOR MINING CLAIMS WHEN ASSESSMENT WORK HAS NOT BEEN DONE, REGARDLESS OF WHETHER THE ANNUAL ASSESSMENT HAS BEEN SUSPENDED, DEFERRED, OR NOT YET ACCRUED. THE FILING OF A NOTICE OF INTENTION TO HOLD SHALL NOT RELIEVE THE OWNER OF COMPLYING WITH FEDERAL AND STATE LAWS PERTAINING TO THE PERFORMANCE OF ANNUAL ASSESSMENT WORK. NOTICES OF INTENTION TO HOLD FOR MILL SITES OR TUNNEL SITES NEED NOT BE COUNTY RECORDED. FOR MINING CLAIMS THE FORM FILED WITH BLM MUST BE IDENTICAL TO THE ONE THAT WAS OR WILL BE FILED WITH THE COUNTY.

Evidence of Annual Assessment Work or a Notice of Intention to Hold must be filed each calendar year following the calendar year which the Claim/site was located.

ALL CLAIMS LISTED ON A SINGLE AFFIDAVIT MUST BE CONTIGUOUS.

State of Arizona, County of Cochise ss:  
I, (Name) Patrick John Goosherst  
Reside at (Address) 6135 W. Turquoise Mt. Rd., Box 556  
City ELFRIDA County Cochise State AZ Zip 85610  
I, the undersigned, do hereby depose and say that he/she is a citizen of the United States, more than eighteen years of age, that all of the facts set forth in this affidavit/notice, subject to the provisions and penalties of 18 USC 1001 pertaining to the filing of false, fictitious, or fraudulent statements with the United States, are true and correct according to the best of my knowledge, information and belief.

Owner's Name and Address (if not shown in items 1-3 above) CHECK HERE IF THIS IS A CHANGE OF ADDRESS

That I am personally acquainted with the mining claim(s). The work and improvements were made by and at the expense of the owner(s) of said claim(s). Said contiguous group of claims, listed on the reverse side of this document, are situated in the TURQUOISE Mining District, Cochise County, Arizona

That between the dates starting at 12 o'clock noon on September 1, 1998 and ending at 12 o'clock noon on September 1, 1999 at least \$ 1000.00 dollars worth of work and improvements were done and performed upon claim(s) or upon one or more of a contiguous group of claims for the benefit of all, or wholly or partly outside of a contiguous group of claims for the benefit of all, not including the location work.

That the following persons were employed to perform the work and improvements described herein: \_\_\_\_\_

That the work and improvements performed were: prospecting and mining for turquoise and road improvements.

Dated Aug 18, 1999 Signature Patrick J. Goosherst  
Subscribed and sworn to before me, a Notary Public, this 18th day of August 1999

Notary Public Julia M. Merrills  
Cochise County  
COMMISSION EXPIRES May 20, 2003

RECEIVED  
BUREAU OF LAND MANAGEMENT  
SEP 3 10 00 PM '99  
ARIZONA STATE OFFICE  
PHOENIX, ARIZONA  
FOR BLM USE ONLY  
ENTERED INTO COMPUTER  
11/8/99  
sc

This form is for the purpose of complying with the laws of the United States Department of the Interior, Bureau of Land Management and the State of Arizona pertaining to assessment work and/or a notice of intention to hold. 30 USC 28, 43 CFR 3833.2, ARS 27-208. Subject to Paperwork Reduction Act and Privacy Act. Forms available at the BLM AZ State Office. The form is not copyrighted. May be reproduced without restriction.

990825768



If the claims/sites have consecutive BLM #'s and are in the same Township, Range and Section(s) they may be listed as follows:

SAMPLE 1-10      A MC 19640-49      Dkt/Pg # 1025/1-10 (or)      4N      20W      36  
 RECORDING # 9106173-82

CLAIM/SITE NAME	SERIAL NUMBER	Dkt/Pg or Recording # of ORIGINAL LOCATION NOTICEI	TWN SHP	RNG	SEC(S)
1. Avalon	A MC 346798				
2. Avalon 1	A MC 346799				
3. Avalon 2	A MC 346800				
4. Avalon 3	A MC 349382				
5. Avalon 4	A MC 349383				
6. Avalon 5	A MC 351930				
7. Avalon 6	A MC 351931				
8. Avalon 7	A MC 351932				
9.	A MC				
10.	A MC				
11.	A MC				
12.	A MC				
13.	A MC				
14.	A MC				
15.	A MC				
16.	A MC				
17.	A MC				
18.	A MC				
19.	A MC				
20.	A MC				
21.	A MC				
22.	A MC				
23.	A MC				
24.	A MC				
25.	A MC				
26.	A MC				
27.	A MC				
28.	A MC				
29.	A MC				
30.	A MC				

**FILE WITH: BUREAU OF LAND MANAGEMENT, 222 NORTH CENTRAL AVENUE, PHOENIX, AZ 85004-2203 and the respective county recorder, ON OR BEFORE DECEMBER 30th (NOT THE 31st), BLM REQUIRES A \$5.00 NONREFUNDABLE SERVICE CHARGE FOR EACH MINING CLAIM, MILL SITE OR TUNNEL SITE. ANNUAL FILLINGS THAT ARE NOT ACCOMPANIED BY PROPER SERVICE CHARGES WILL BE RETURNED WITHOUT FURTHER ACTION BY BLM.**

UNITED STATES  
DEPARTMENT OF THE INTERIOR  
BUREAU OF LAND MANAGEMENT

RECEIPT AND ACCOUNTING ADVICE

NO. 2348059

Subject: AFFIDAVITS OF ASSESSMENT WORK  
Applicant:

09/12 05,43,99

0 17 12 40.00

PATRICK J GOOSHERST  
PO BOX 556  
ELFRIDA AZ 85610

Remitter: HD 0-3540570610

Assignor:

EASE MANAGEMENT DATA  NEW  UPDATE  PAYMENT

ORIGINAL SERIAL NO.	ASG.	TYPE	ST.	CTY.	FUND SYMBOL	ACRES/UNITS	RATE
14479A 1.1 III		CG					

AMOUNT	ANV. DATE	EXP. DATE	BILL CYC.	S/C	DISTRICT	NEXT BILL	MISC. DATA	U of M	ACTUAL UNITS

ASSIGNMENT SERIAL NO.	ASG.	TYPE	ST.	CTY.	FUND SYMBOL	ACRES/UNITS	RATE

AMOUNT	ANV. DATE	EXP. DATE	BILL CYC.	S/C	DISTRICT	NEXT BILL	MISC. DATA	U of M	ACTUAL UNITS

APPLY REMITTANCE			
ACTION	FUND SYMBOL	CTY.	AMOUNT
ASSIGNING FEE			
RENTAL			
EARNED			
REFUND			
TOTAL			
AMOUNT DUE			

Remarks:

BY: \_\_\_\_\_ DATE: \_\_\_\_\_

Lease in Escrow?  
KGS?  
Auto Escalates?  
Auto Renew?  
Of Interest?  
Operating Rights?  
Operator  
Bond Filed?

FOR MMS USE ONLY		
BILLEE NUMBER		FOREST REFUGE
OCS SECTION CODE		

**MAINTENANCE FEE PAYMENT WAIVER CERTIFICATION**

This small miner waiver is filed to hold the claims/sites listed below for the assessment year beginning at noon on the first September 1 following the official filing of this form with BLM.

The undersigned owner(s) of the mining claims/sites listed below hereby certify under penalty of 18 U.S.C. 1001 and 43 U.S.C. 1212 that: **182**

I/We control, or will control, ten or fewer mining claims/sites located and maintained on Federal land in the United States of America on the August 31 that is one day before the beginning of the assessment year indicated in line one above.

I/We have/will performed/perform assessment work upon the claims listed below for the current assessment year as of the August 31 indicated in line three above. This work meets the requirements of the General Mining Law of 1872, *as amended*; the Act of August 10, 1993; and the regulations at 43 CFR 3833 and 3850. Such work will be described on our affidavit of labor. Listing a site on this form constitutes a filing of a Notice of Intention to Hold for that site. I enclose a \$5.00 per site service charge (recording fee) for each site listed.

Please check this box if the following statement applies to you.

*I/We relinquish my/our claims and/or sites not listed below.*

346798 351930  
349382

The mining claims and sites for which the above waiver from payment of the maintenance fees is made are:

CLAIM NAME	BLM RECORDATION SERIAL NUMBER
1. Avalon	AMC # 346798
2. Avalon # 1	AMC # 346799
3. Avalon 2	AMC # 346800
4. Avalon 3	AMC # 349382
5. Avalon 4	AMC # 349383
6. Avalon 5	AMC # 351930
7. Avalon 6	AMC # 351931
8. Avalon 7	AMC # 351932
9.	
10.	

All owner(s) of the above mining claims and sites are filing for this waiver.

I/We understand and acknowledge that pursuant to 43 U.S.C. 1212 and 18 U.S.C. 1001, the filing of a false, fictitious, or fraudulent document with the Bureau of Land Management may result in a fine of up to \$10,000, a prison term not to exceed five years, or both.

PATRICK John Goosherst  
(Owner's Name - Please Print)

*Patrick J. Goosherst* 8/5/99  
(Owner's Signature)

P.O. Box 556  
(Street or P.O. Box)

ELFRIDA AZ 85610  
(City) (State) (Zip Code)

Judy Lynn Goosherst  
(Owner's Name - Please Print)

*Judy L. Goosherst*  
(Owner's Signature)

P.O. Box 556  
(Street or P.O. Box)

ELFRIDA AZ 85610  
(City) (State) (Zip Code)

(Owner's Name - Please Print)

(Owner's Signature)

(Street or P.O. Box)

(City)

(State)

(Zip Code)

VERIFIED

(Owner's Name - Please Print)

(Owner's Signature)

(Street or P.O. Box)

(State)

(Zip Code)

ENTERED INTO COMPUTER

8/12/99



(Owner's Name - Please Print)	(Owner's Signature)		
(Street or P.O. Box)	(City)	(State)	(Zip Code)
(Owner's Name - Please Print)	(Owner's Signature)		
(Street or P.O. Box)	(City)	(State)	(Zip Code)
(Owner's Name - Please Print)	(Owner's Signature)		
(Street or P.O. Box)	(City)	(State)	(Zip Code)
(Owner's Name - Please Print)	(Owner's Signature)		
(Street or P.O. Box)	(City)	(State)	(Zip Code)

**INSTRUCTIONS**

1. This certification of waiver from payment of maintenance fees is made under the regulations at 43 CFR 3833 and 3850.
2. This waiver **must** be filed in advance of the assessment year for which a waiver is sought, but in no event be filed later than the August 31st preceding the assessment year for which the waiver is sought.
3. You **must** still record your affidavit of assessment work for claims listed and/or Notices of Intention to Hold for any sites listed with the BLM by each December 30th, and the local recording office under State law, as in the past.
4. A \$5.00 service charge (recording fee) is required for all sites listed, otherwise a separate notice of intent to hold **must** be filed by December 30.
5. This waiver **must** be filed in the BLM State Office where the mining claims are recorded.
6. If the claims and sites are located in more than one State, a separate waiver form **must** be filed in each State in which they are held. The total number of claims and sites listed on separate waiver forms cannot exceed ten.
7. All claim names and Bureau of Land Management (BLM) serial numbers **must** be listed for all mining claims and sites for which a waiver is sought.
8. All owners and their addresses **must** be listed.
9. This waiver form **must** be signed by all of the owners or their designated agent. If an agent is designated, a statement appointing the agent, signed by all of the owners, **must** be submitted with this certification, if a designation of agent is not currently on file with the BLM State office where your claims and sites are recorded.
10. Mining claims and sites held by a husband and wife, either jointly or individually, or their children under the age of discretion, shall be counted towards the 10 claim limit. Mining claims and sites held in co-ownership, or by an association of locators, by a partnership, or by a corporation shall be counted towards the 10 claim limit for claimants that have an interest in these entities.
11. Failure to pay the maintenance fee or meet the requirements for waiver from payment of the maintenance fee by any August 31st deadline for the following assessment year shall cause the mining claims and sites to be declared null and void.

**NOTICE/BURDEN HOURS STATEMENT**

The Privacy Act of 1974 and the regulation in 43 CFR 2.48(d) provide that you be furnished the following information in connection with the information required by this certification of exemption from rental fees form.

**AUTHORITY:** 30 U.S.C. 28-28k; 43 U.S.C. 1201, 1740, and 1744; 43 CFR 3833 and 3850.

**PRINCIPLE PURPOSE:** This information is to be used to verify that the owner(s) of a mining claim has complied with the Act of August 10, 1993 (107 Stat. 312), and is entitled to perform assessment work in lieu of paying the maintenance fee for the mining claims listed on this form.

**ROUTINE USE:** (1) Adjudication of the claimant(s) certification of waiver from paying the maintenance fee otherwise required by the Act of August 10, 1993 (107 Stat. 312). (2) Disclosure may be made to appropriate Federal agencies when location is made within the agency's geographic area of responsibility. (3) Information from the record and/or the record will be transferred to the appropriate Federal, State, or local agency, or a member of the public in response to a specific request for pertinent information. (4) Information may also be provided to the Department of Justice or in a proceeding before a court or adjudicative body; or to Federal, State, local or foreign agencies when needed for enforcement of civil or criminal codes or applicable regulations concerning title rights upon the public land.

**EFFECT OF NOT PROVIDING INFORMATION:** Disclosure of this information is required by the Act of August 10, 1993 (107 Stat. 312) and 43 CFR 3833 for those owner(s) wishing to take the small miners waiver allowed under 43 CFR 3833 and 3850. Failure to supply the information required in this form to support the owner(s) certification of waiver from payment of the otherwise required maintenance fees will result in the waiver being disallowed and the mining claims declared null and void by the Bureau of Land Management (BLM).

The Paperwork Reduction Act of 1980 (44 U.S.C. 3501, et seq.) requires us to tell you that:

This information is being collected to allow the BLM to determine if you qualify for a waiver from the payment of \$100 per mining claim maintenance fee established by the Act of August 10, 1993 (107 Stat. 312) and the implementing regulations at 43 CFR 3833 and 3850. A response to this request is required in accordance with the statute (107 Stat. 312) to retain your benefit.

Public reporting burden for this form is estimated to average 8 minutes per response, including time to review instructions, gathering and maintaining data, and completing and reviewing the form. Direct comments regarding this burden estimate, or any other aspect of this form, to the Department of the Interior, Bureau of Land Management, Information Collection Clearance Officer (DW-101) Denver Federal Center, Building 40, P.O. Box 25047, Denver, CO 80225-0047 and the Office of Management and Budget, Paperwork Reduction Project (1004-0114), Washington, D.C. 20503.

BLM would like you to know that you do not have to respond to this, or any other, Federal agency-sponsored information collection unless it displays a currently valid OMB control number.

**FOR OFFICIAL USE ONLY**

Aug 9 11 19 AM '99

STATE OF COLORADO

RECEIVED

181

**NOTICE!!**

**These documents have been scanned!**

**Do not place un-scanned documents beneath this notice!**

**Do not remove this notice from this file!**

GPO Jacket No. 560-102  
Print Order 61540  
Rise Business Services, LLC  
Job=AZ15 7/3/2019



Box Number= AZ15140



Claim Begin-End: AMC351930-AMC351932

**5 Miscellaneous**



AZ15140-4

AMC351599-AMC352455

**NO  
DOCUMENTS  
FOUND**

NO DOCUMENTS FOUND  
NO DOCUMENTS FOUND



**NOTICE!!**

**These documents have been scanned!**

**Do not place un-scanned documents beneath this notice!**

**Do not remove this notice from this file!**

GPO Jacket No. 560-102  
Print Order 61540  
Rise Business Services, LLC  
Job=AZ15 7/3/2019



Box Number= AZ15140



Claim Begin-End: AMC351930-AMC351932

**6 Location Notices-Amendments and Supporting Documents**



AZ15140-4

AMC351599-AMC352455

United States Department of the Interior  
BUREAU OF LAND MANAGEMENT  
ARIZONA STATE OFFICE  
222 North Central Avenue  
Phoenix, Arizona 85004-2203

In Reply Refer To:  
3800 (952.3)

May 27, 1999

CLAIMANT(S): Judy Lynn Goosherst  
P.O. Box 556  
Elfrida, AZ 85610

Patrick John Goosherst  
P.O. Box 556  
Elfrida, AZ 85610

The enclosed claim index is provided to identify the owner's name, address, and AMC number assigned to the claim(s).

The Bureau of Land Management's (BLM) mining claim recordation computer system allows for only one name/address per claimant. To ensure accuracy in processing your claim please provide the claimant's full legal name and address if not shown correctly on the location notice.

The BLM's mining claim recordation computer system lists the claimants alphabetically, therefore, we are no longer able to identify the lead owner/agent.

If you have any questions, please call (602) 417-9518.

Enclosure

**MINING CLAIM STATUS REPORT**

Status Checked By:   
MTP Checked By: 4/19/99  
GEO Checked By: *[Signature]*  
Preadjudication By: *[Signature]*  
Final Adjudication By: *[Signature]* 5/30/99

LEAD SERIAL NO. AMC 351930 THROUGH AMC 351932

<u>3</u> LODE	@ \$25 = \$	<u>75.00</u>	Location Fee
PLACER	@ \$10 = \$	<u>30.00</u>	Service Fee--curable defect
MILL SITE	@ \$100 = \$	<u>300.00</u>	Claim Maintenance Fee
TUNNEL SITE	\$		<b>TOTAL FEES</b>
ASSOCIATION	\$	<u>1.00</u>	Copy Fees <u>(784)</u>
PLACER	\$		Overage <input type="checkbox"/> Shortage <input type="checkbox"/>
	\$	<u>406.00</u>	<b>TOTAL RECEIVED</b>

OVER-THE-COUNTER:  MAIL:  Timely Filed: YES  NO

LEGAL DESCRIPTION:  
T 19S R 25E S 17, 20 T \_\_\_\_\_ R \_\_\_\_\_ S \_\_\_\_\_  
T \_\_\_\_\_ R \_\_\_\_\_ S \_\_\_\_\_ T \_\_\_\_\_ R \_\_\_\_\_ S \_\_\_\_\_  
T \_\_\_\_\_ R \_\_\_\_\_ S \_\_\_\_\_ T \_\_\_\_\_ R \_\_\_\_\_ S \_\_\_\_\_  
T \_\_\_\_\_ R \_\_\_\_\_ S \_\_\_\_\_ T \_\_\_\_\_ R \_\_\_\_\_ S \_\_\_\_\_

GENERAL JURISDICTION: BLM  or NATIONAL FOREST  \_\_\_\_\_  
Name

SPLIT ESTATE LAND: SX  PX  SRHE  OTHER  N/A  
Specify

WILDERNESS AREA (WA): N/A  
Specify

CLAIMS SUBJECT TO PL 359: YES  NO   
PROPER NOTICE FILED IF LOCATING ON SRHE: YES  NO

COMMENTS: \_\_\_\_\_  
\_\_\_\_\_  
\_\_\_\_\_

STATUS: PARTIALLY VOID  VOID   
PRIVATE MINERALS  WITHDRAWN  OTHER

COMMENTS: the Avalon 5 lode partially overlaps a patented M.S. the lands shown under PS ApIn A2A 029330 have been closed, apin withdraw and the segregation expired 5/24/1997

Avalon 7 AMC 351932 Use Narrative for Legal Sec 20. NW NE. May look like NE.



MAR 23 1999 3pm

FEE # 990309145  
OFFICIAL RECORDS  
COCHISE COUNTY  
DATE 3/23/99 HOUR 3



REQUEST OF  
GOOSHERST, PATRICK  
CHRISTINE RHODES-RECORDER  
FEE : 10.00 PAGES : 2

RECEIVED  
BUREAU OF  
LAND MANAGEMENT

APR 12 11 45 AM '99

ARIZONA  
STATE OFFICE  
PHOENIX, ARIZONA

LOCATION NOTICE FOR LODE MINING CLAIM

NOTICE IS HEREBY GIVEN that the Avalon 5 lode mining claim has been located by PATRICK JOHN Goosherst & Judy Lynn Goosherst, whose current mailing address is P.O. Box 556 Elfrida AZ 85610.

The general course of this claim is East to West and it is situated in Cochise County, Arizona.

This claim is 1500' feet in length and 600' feet in width. This claim runs from the location monument on which this location notice is posted approximately 750' feet in a East direction to the East end line and 750' feet in a West direction to the West end line. This claim is marked by six monuments, one at each corner and one at the center of each end line of the claim.

A  
H  
C  
3  
5  
1  
9  
3  
0

The location monument on which this notice is posted is situated within Section 17, Township 19 S., Range 25 E., Gila Salt River Base and Meridian, Arizona and this claim encompasses portions of the following quarter section (s), section (s), Township (s) and Range (s) SW 1/4 ~~5~~ of the W 1/2 of Sec. 17 T. 19 S. R. 25 E., Gila Salt River Base and Meridian, Arizona.


The locality of this claim with reference to some natural object or permanent monument and additional information (if any) concerning its locality are as follows: the location monument of said claim is 2610' in a N.N.W. direction from U.S.C.L.O.S. 5.17/5.20 1/4 1911

DATED AND POSTED on the ground this 23<sup>rd</sup> day of March, 1999.

LOCATOR (s)

Patrick John Goosherst and Judy Lynn Goosherst  
(husband and wife)





1. The above map depicts the Avalon 5 mining claim, which is located in Section (s) 17, Township 19 S., Range 25 E., Gila and Salt River Base and Meridian, Cochise County, Arizona.

2. The type of corner and location monuments used are as follows: 4" x 2" diameter white pvc pipe - capped

3. The bearings and distances in degrees and feet between claim corners are as depicted on the map.

(Magnetic declination in area  $11^{\circ} 28' E.$   
 Chg. is  $5' W$  per yr currently)

990309145

A MC 357930

RECEIVED  
 APR 3 11 45 AM '99  
 STATE DEPT  
 PHOENIX, ARIZONA



MAR 23 1999 3pm

FEE # 990309144  
OFFICIAL RECORDS  
COCHISE COUNTY  
DATE 3/23/99 HOUR 3



REQUEST OF  
GOOSHERST, PATRICK  
CHRISTINE RHODES-RECORDER  
FEE : 10.00 PAGES : 2

RECEIVED  
BUREAU OF  
LAND MANAGEMENT

APR 12 11 45 AM '99

ARIZONA  
STATE OFFICE  
PHOENIX, ARIZONA

LOCATION NOTICE FOR LODE MINING CLAIM

NOTICE IS HEREBY GIVEN that the Avalon 6 lode mining claim has been  
PATRICK JOHN GOOSHERST  
located by JUDY LYNN GOOSHERST, whose current mailing address is  
PO. BOX 556 EIFRIDA, AZ 85610

The general course of this claim is NNW to SSE and it is situated in  
Cochise County, Arizona.

This claim is 1,500' feet in length and 600' feet in width. This claim runs  
from the location monument on which this location notice is posted approximately 750' feet in a  
NNW direction to the NNW end line and 750' feet in a SSE direction to the  
SSE end line. This claim is marked by six monuments, one at each corner and one at the  
center of each end line of the claim.

The location monument on which this notice is posted is situated within Section 17,  
Township 19 S., Range 25 E., Gila Salt River Base and Meridian, Arizona and this  
claim encompasses portions of the following quarter section (s), section (s), Township (s) and Range (s)  
NW 1/4 & SW 1/4 of the W 1/2 of sec. 17 T. 19 S. R. 25 E.,  
Gila Salt River Base and Meridian, Arizona.

The locality of this claim with reference to some natural object or permanent monument and  
additional information (if any) concerning its locality are as follows: the location monument  
of said claim is 3,312' in a NNW direction from  
US G L D S 5.17 / 5.20 1/4 1911

DATED AND POSTED on the ground this 23<sup>rd</sup> day of March, 1999.

LOCATOR (s)  
Patrick John Goosherst and Judy Lynn Goosherst  
(HUSBAND and wife)

MC 351031







MAR 23 1999 3pm

FEE # 990309143  
OFFICIAL RECORDS  
COCHISE COUNTY  
DATE 3/23/99 HOUR 3



REQUEST OF  
GOOSHERST, PATRICK  
CHRISTINE RHODES-RECORDER  
FEE : 10.00 PAGES : 2

RECEIVED  
BUREAU OF  
LAND MANAGEMENT

APR 12 11 45 AM '99

ARIZONA  
STATE OFFICE  
PHOENIX, ARIZONA

LOCATION NOTICE FOR LODE MINING CLAIM

NOTICE IS HEREBY GIVEN that the Avalon 7 lode mining claim has been located by PATRICK JOHN GOOSHERST & JUDY LYNN GOOSHERST, whose current mailing address is P.O. Box 556 Elfrida, AZ 85610.

The general course of this claim is NORTH to SOUTH and it is situated in Cochise County, Arizona.

This claim is 1,500' feet in length and 600' feet in width. This claim runs from the location monument on which this location notice is posted approximately 750' feet in a NORTH direction to the NORTH end line and 750' feet in a SOUTH direction to the SOUTH end line. This claim is marked by six monuments, one at each corner and one at the center of each end line of the claim.

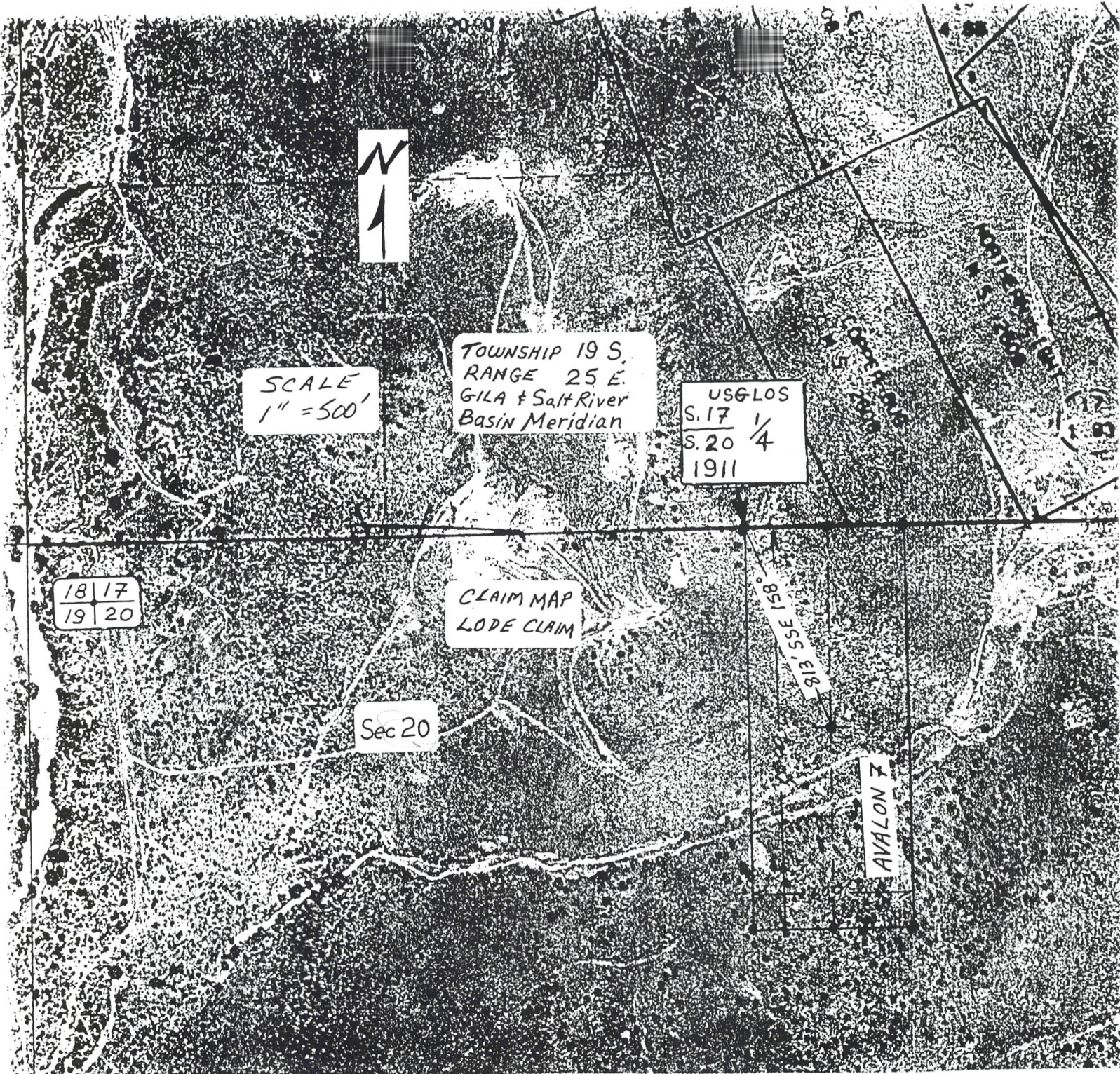
The location monument on which this notice is posted is situated within Section 20, Township 19 S., Range 25 E., Gila Salt River Base and Meridian, Arizona and this claim encompasses portions of the following quarter section (s), section (s), Township (s) and Range (s) NE 1/4 of the NE 1/4 of Sec. 20 T. 19 S. R. 25 E., Gila Salt River Base and Meridian, Arizona.

The locality of this claim with reference to some natural object or permanent monument and additional information (if any) concerning its locality are as follows: the location monument of said claim is 813' in a S.S.E. direction from the brass monument USGLOS 5.17/5.20 1/4 1911.

DATED AND POSTED on the ground this 23<sup>rd</sup> day of March, 1999.

LOCATOR (s)  
Patrick John Goosherst and Judy Lynn Goosherst  
(husband & wife)





1. The above map depicts the Avalon 7 mining claim, which is located in Section (s) 20, Township 19 S., Range 25 E., Gila and Salt River Base and Meridian, Cochise County, Arizona.

2. The type of corner and location monuments used are as follows: 4' x 2" diameter  
white PVC pipe - capped

3. The bearings and distances in degrees and feet between claim corners are as depicted on the map.

(Magnetic declination in area  $11^{\circ}28' E.$   
chg. is  $5' W$  per yr currently)

990309143

RECEIVED  
LAND BUREAU OF  
MINERAL INVEST  
12 11 59 AM '99  
PHOENIX, ARIZONA



P.O. Box 556

Elfrida, B. 85610

"K.O." a April 7th '99

To whom it may concern.

Please find enclosed copies of mining claims filed with Cochise County -

Avalon 5, 6, & 7 respectively.

Also enclosed is a check for \$406.00 for filing fees and copies.

Please send and return copies of these claims after they are registered with your department.

Respectfully

Pat J. Goshert

Mary Ann M.

Our address is

RECEIVED  
BUREAU OF  
LAND MANAGEMENT

APR 12 11 45 AM '99

ARIZONA  
STATE OFFICE  
PHOENIX, ARIZONA

-----  
 GEOGRAPHIC STATE: ARIZONA                      MERIDIAN: 14      TOWNSHIP: 19-0S      RANGE: 25-0E  
 -----

SEC	SUBDIVISION	MTR X-REFERENCE	NUMBER/TYPER/DISPOSITION/ACRES	PROPRIETOR/INTEREST/RELATIONSHIP
		14 22-0S 24-0E		
		14 22-0S 25-0E		
		14 22-0S 28-0E		
		14 22-0S 29-0E		
		14 22-0S 32-0E		
		14 23-0S 23-0E		
		14 23-0S 28-0E		
		14 24-0S 28-0E		
		14 24-0S 29-0E		
4	W2		CASE: AZA 023822	FROST MINERALS INTL 100.00000% CLAIMANT
9	NWNE, NENW		TYPE: 380913 SURFACE MGT-NOTICE	
			DISP: CLOSED 09/24/96	
			ACRS: 00003.000	
4	ALL		CASE: AZA 023882	ONEIDA RESOURCES INC 100.00000% OPERATOR
9	N2N2		TYPE: 380910 SURFACE MGT-PLAN	
			DISP: AUTHORIZED 04/12/96	
			ACRS: 00007.000	
9	N2		CASE: AZA 025156	JMJ MINING CORP 0.00000% CLAIMANT
			TYPE: 380913 SURFACE MGT-NOTICE	MCNAMARA W J 100.00000% OPERATOR
			DISP: CLOSED 04/02/91	
			ACRS: 00001.000	
17	SW		CASE: AZA 028000	GOOSHERST JUDY LYNN 50.00000% CLAIMANT
20	N2		TYPE: 380913 SURFACE MGT-NOTICE	GOOSHERST PATRICK J 50.00000% CLAIMANT
			DISP: CLOSED 09/26/96	
			ACRS: 00004.500	
021	SW		CASE: AZA 028991	GREAT GRAY RESOURCES 100.00000% OPERATOR
			TYPE: 380913 SURFACE MGT-NOTICE	
			DISP: CANCELLED 08/07/97	
			ACRS: 00001.000	
017	NWSW		CASE: AZA 029330	BLM SAFFORD FO 100.00000% ADMIN MGT ENT
017	LOT 1,3,9-15,17,18		TYPE: 271000 SALE-PUBLIC LANDS-F	
018	N2SENE		DISP: CLOSED 06/02/98	
020	NENW, W2W2		ACRS: 00624.250	
020	LOT 2,3,4,5,6			
25	M&B		CASE: AZPHX 0006052	SOUTHERN PACIFIC RR 100.00000% HOLDER
36	M&B		TYPE: 284200 RR & STATIONS OUTSI	
			DISP: CLOSED 02/10/92	
			ACRS: 00001.000	

-----  
 CASE TYPE: ALL      DISPO: ALL

14 19-0S 25-0E

-----  
 GEOGRAPHIC STATE: ARIZONA                      MERIDIAN: 14      TOWNSHIP: 19-0S      RANGE: 25-0E  
 -----

SEC	SUBDIVISION	MTR X-REFERENCE	NUMBER/TYPE/DISPOSITION/ACRES	PROPRIETOR/INTEREST/RELATIONSHIP
1	LOT 1,5	14 18-0S 25-0E	CASE: AZPHX 0058562	SOUTHERN PACIFIC RR 100.00000% HOLDER
13	LOT 4	14 19-0S 26-0E	TYPE: 284200 RR & STATIONS OUTSI	
24	LOT 1,2,3,4		DISP: CLOSED 02/10/92	
25	LOT 2,9,10		ACRS: 00214.760	
25	LOT 5,7			
36	LOT 2,3			
20	E2NE		CASE: AZPHX 0058563	SOUTHERN PACIFIC RR 100.00000% HOLDER
21	SWNW, SW, NWSE		TYPE: 284200 RR & STATIONS OUTSI	
22	NWNE, NENW, S2NW, W2SW		DISP: AUTHORIZED 03/27/37	
25	S2SW, S2SW, SWSE		ACRS: 00001.000	
26	S2			
27	S2			
30	LOT 1			
32	W2			
32	LOT 15,16,17			
33	W2W2NW			
36	NWNE			



-----  
 GEOGRAPHIC STATE: ARIZONA                      MERIDIAN: 14    TOWNSHIP: 19-0S    RANGE: 25-0E  
 -----

SEC	SUBDIVISION	MTR X-REFERENCE	NUMBER/TYPE/DISPOSITION/ACRES	PROPRIETOR/INTEREST/RELATIONSHIP
4	S2N2,S2		CASE: AZA    011052	PHILLIPS PETRO CO    100.00000% LESSEE
4	LOT 1-4		TYPE: 311111 O&G LSE NONCOMP PUB	
5	SENE		DISP: CLOSED    11/01/84	
5	LOT 1		ACRS: 01385.960	
7	S2			
8	SWSW			
9	NWNE,NENW			
15	SE			
17	N2NE,SWNW,NWSW		CASE: AZA    011074	PHILLIPS PETRO CO    100.00000% LESSEE
17	LOT 1-9		TYPE: 311111 O&G LSE NONCOMP PUB	
18	ALL		DISP: CLOSED    03/01/85	
19	NWNE,SENE,NENW,NESE		ACRS: 02241.290	
20	LOTS 2,3,5-8			
20	SWNW,W2SW			
21	E2SE			
21	LOT 1,2,5-8			
28	N2SE			
28	LOT 1,2,3,4,7,8			
14	SW	14 20-0S 25-0E	CASE: AZA    012516	RESOURCES INVST CORP 100.00000% LESSEE
33	NESW,SE		TYPE: 311211 O&G LSE SIMO PUBLIC	
33	LOT 4-10		DISP: CLOSED    03/01/85	
			ACRS: 01945.830	
28	LOT 5	14 20-0S 25-0E	CASE: AZA    014598	RODKE FRANCES H    100.00000% LESSEE
29	NWNE,NW		TYPE: 311111 O&G LSE NONCOMP PUB	
29	LOT 1,2,6-10		DISP: CLOSED    03/01/85	
30	N2SE		ACRS: 00642.500	
30	LOT 1			
31	LOT 6-9,14,15,16,18			
17	THAT PORTION OF LOTS 4 &		CASE: AZA    019218	TRIGG JOHN H    0.00000% 1ST PRIORITY
17	5 NOT ISOLATED BY		TYPE: 311211 O&G LSE SIMO PUBLIC	
17	PATENTED LANDS (APPROX.		DISP: CLOSED    09/14/84	
17	53.83 AC), LOT 6 LESS		ACRS: 02241.290	
17	PATENTED LAND (APPROX.			
17	22 ACRES), N2NE, SWNW			
17	LESS PATENTED LANDS			
17	(APPROX. 29 ACRES), NWSW			
17	LOT 1,2,3,7,8,9			
18	ALL, EXCLUSIVE OF			
18	MINERAL PATENT IN M.S.			
18	LOT 1727A (APPROX. 20			
18	ACRES)			
19	NWNE,SENE,NENW,NESE			
20	LOTS 2,3,5-8			
20	UNPATENTED MINERAL			
20	SEGREGATION IN THE NW			

-----  
 CASE TYPE: ALL    DISPO: ALL

14 19-0S 25-0E

-----  
 GEOGRAPHIC STATE: ARIZONA                      MERIDIAN: 14      TOWNSHIP: 19-0S      RANGE: 25-0E  
 -----

SEC	SUBDIVISION	MTR	X-REFERENCE	NUMBER/TYPE/DISPOSITION/ACRES	PROPRIETOR/INTEREST/RELATIONSHIP
20	(APPROX. 40 ACRES)				
20	SNNW,W2SW				
21	AND E2SE EXCL. OF ME				
21	PATENT				
21	LOT 1,2,5,6,7,8				
28	N2SE				
28	LOT 1,2,3,4,7,8				
28	LOT 5	14	20-0S 25-0E	CASE: AZA 019219	TRIGG JOHN H 0.00000% 1ST PRIORITY
29	NWNE,NW			TYPE: 311211 O&G LSE SIMO PUBLIC	
29	LOT 1,2,6-10			DISP: CLOSED 09/14/84	
30	N2SE			ACRS: 00642.500	
30	LOT 1				
31	LOT 6,7,8,9,14,15,16,18				
17	NWSW	14	12-0S 19-0E	CASE: AZA 019983	COCHISE CNTY BD SUPV 100.00000% HOLDER
17	W2W2SNNW	14	12-0S 28-0E	TYPE: 282201 ROW-ROADS UNDER RS	
17	LOT 1,9	14	12-0S 29-0E	DISP: AUTHORIZED 01/11/94	
20	MS IN NW	14	12-0S 31-0E	ACRS: 00001.000	
20	LOT 8	14	13-0S 26-0E		
*18	SENE	14	13-0S 27-0E		
		14	13-0S 30-0E		
		14	13-0S 31-0E		
		14	13-0S 32-0E		
		14	14-0S 27-0E		
		14	14-0S 28-0E		
		14	14-0S 31-0E		
		14	14-0S 32-0E		
		14	15-0S 20-0E		
		14	15-0S 22-0E		
		14	15-0S 31-0E		
		14	16-0S 20-0E		
		14	16-0S 22-0E		
		14	16-0S 23-0E		
		14	16-0S 31-0E		
		14	17-0S 32-0E		
		14	18-0S 25-0E		
		14	19-0S 28-0E		
		14	20-0S 20-0E		
		14	21-0S 25-0E		
		14	21-0S 26-0E		
		14	22-0S 21-0E		
		14	22-0S 25-0E		
		14	24-0S 25-0E		
		14	24-0S 26-0E		
		14	24-0S 28-0E		
		14	24-0S 29-0E		

\* = REJECTED/SEGREGATED/ASSIGNED-OUT

-----  
 CASE TYPE: ALL      DISPO: ALL

14 19-0S 25-0E

-----  
 GEOGRAPHIC STATE: ARIZONA      MERIDIAN: 14      TOWNSHIP: 19-0S      RANGE: 25-0E  
 -----

SEC	SUBDIVISION	MTR X-REFERENCE	NUMBER/TYPE/DISPOSITION/ACRES	PROPRIETOR/INTEREST/RELATIONSHIP
17	LOT 16 ✓		CASE: AZA 021806F1	GOOSHERST JUDY LYNN 50.00000% PATENTEE
18	S2SENE		TYPE: 186500 CONVEYANCE DOCUMENT	GOOSHERST PATRICK J 50.00000% PATENTEE
			DISP: AUTHORIZED 02/11/88	
			ACRS: 00061.240	
17	LOT 16 ✓		CASE: AZA 021806FD	GOOSHERST JUDY LYNN 50.00000% PATENTEE
18	S2SENE		TYPE: 220100 EX-BLM SEC 206, FLP	GOOSHERST PATRICK J 50.00000% PATENTEE
			DISP: CLOSED 02/11/88	
			<del>ACRS: 00061.240</del>	
18	N2SENE	14 5-0S 16-0E	CASE: AZA 023098FD	BLM SAFFORD FO 100.00000% PARTY-IN-INTE
		14 6-0S 15-0E	TYPE: 221006 EX-STATE SEC 206, F	
		14 6-0S 16-0E	DISP: CLOSED 12/08/89	
		14 6-0S 17-0E	ACRS: 77435.880	
		14 6-0S 20-0E		
		14 7-0S 16-0E		
		14 7-0S 17-0E		
		14 8-0S 16-0E		
		14 8-0S 17-0E		
		14 8-0S 31-0E		
		14 8-0S 32-0E		
		14 9-0S 17-0E		
		14 9-0S 18-0E		
		14 9-0S 26-0E		
		14 10-0S 26-0E		
		14 11-0S 32-0E		
		14 13-0S 19-0E		
		14 15-0S 22-0E		
		14 15-0S 31-0E		
		14 15-0S 32-0E		
		14 16-0S 22-0E		
		14 16-0S 23-0E		
		14 16-0S 27-0E		
		14 16-0S 30-0E		
		14 16-0S 31-0E		
		14 17-0S 21-0E		
		14 17-0S 32-0E		
		14 19-0S 21-0E		
		14 19-0S 22-0E		
		14 19-0S 23-0E		
		14 19-0S 24-0E		
		14 19-0S 27-0E		
		14 20-0S 27-0E		
		14 20-0S 28-0E		
		14 21-0S 23-0E		
		14 21-0S 25-0E		
		14 21-0S 28-0E		
		14 21-0S 30-0E		
		14 22-0S 23-0E		

-----  
 CASE TYPE: ALL      DISPO: ALL



SERIAL REGISTER PAGE

GEO STATE: ARIZONA SERIAL NO: AZA 29330  
 CASE TYPE: 271000 SALE-PUBLIC LANDS-FLPMA  
 LEGAL REF: SALE-PUBLIC LANDS-FLPMA 10/21/1976 AC COMMODITY: SALE

-----  
 NAME ADDRESS % INTRST INTEREST  
 BLM SAFFORD FO 711 14TH AVE 100.00000 ADMIN MGT  
 ENTITY SAFFORD, AZ 85546-3321  
 -----

-----  
 M\_ TOWN RANGE SEC SUBDIVISION SURFACE MGMT AGENCY  
 14 19.0S 25.0E 017 NWSW  
 017 LOT 1,3,9-15,17,18  
 018 N2SENE  
 020 NENW,W2W2  
 020 LOT 2,3,4,5,6  
 -----

\*\*\*\*\* TOTAL ACRES: 624.250 \*\*\*\*\*

-----  
 ACTN DATE CODE ACTION ACTION REMARKS PEND ACT  
 11/01/1995 387 CASE ESTABLISHED  
 11/01/1995 500 GEOGRAPHIC NAME TURQUOISE MTN  
 11/01/1995 500 GEOGRAPHIC NAME PATRICK GOOSHERST  
 11/21/1995 074 INFORMATION SENT NORA TO ASO(952)  
 11/21/1995 861 NORA ISSUED  
 11/30/1995 610 PUBLISHED 60FR61572;  
 01/03/1996 291 PROOF OF PUB RECD  
 01/03/1996 610 PUBLISHED BISBEE DAILY REVIEW;  
 01/23/1996 074 INFORMATION SENT NORA TO ALL CONCERNED  
 08/05/1996 610 PUBLISHED 61FR40656;  
 09/16/1996 600 RECORDS NOTED  
 05/24/1997 130 APLN WITHDRAWN  
 05/24/1997 247 FUTURE ACTION SUSPENSE SEGREGATION EXPIRES  
 06/02/1998 970 CASE CLOSED  
 -----

COMMENTS:

- 01 MODIFIED COMPETITIVE SALE
- 02 ALL PUBLIC LAND WAS USED FOR SECTION 20 AS CADASTRAL
- 03 SURVEY IS IN THE PROCESS OF PREPARING A
- 04 SUPPLEMENTAL PLAT
- 05 03/20/1998-FWD TO T.TERRY TO PREPARE DOCUMENT TO
- 06 CLOSE CASEFILE-SEGREGATION HAS EXPIRED

\* CONTINUED \*

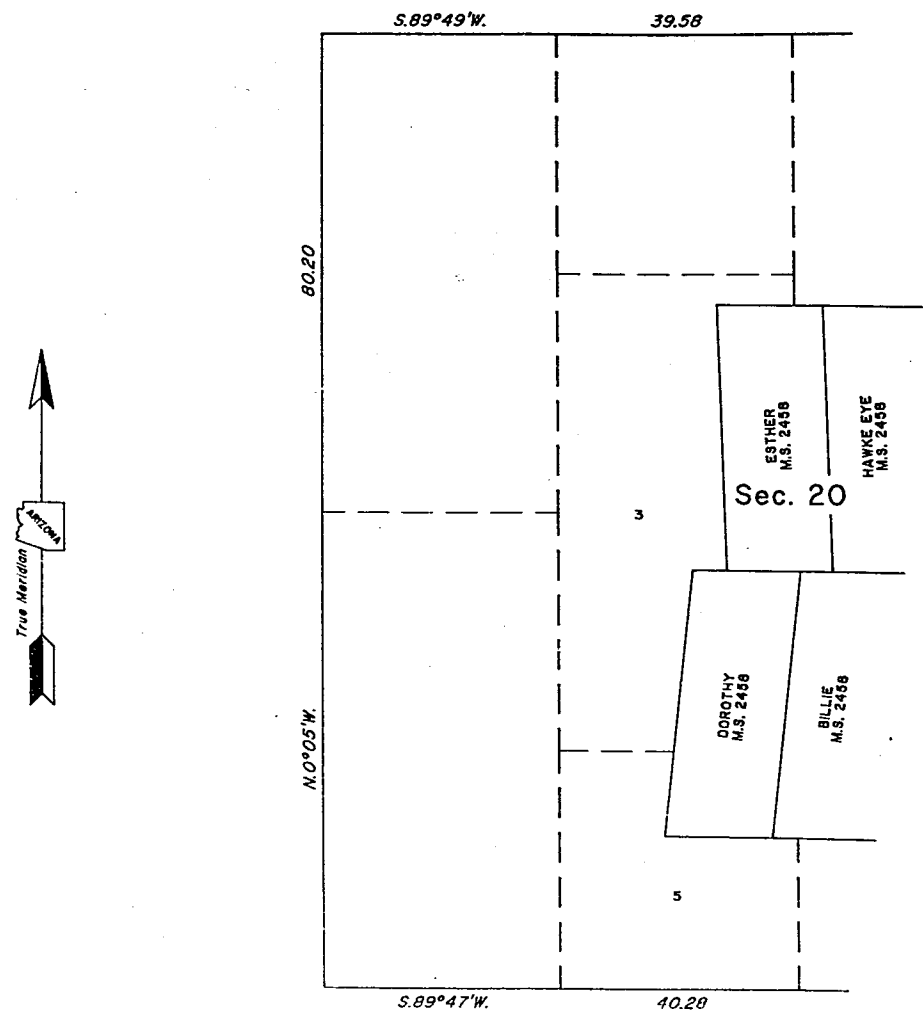
\* CONTINUED \*



TOWNSHIP 19 SOUTH, RANGE 25 EAST, OF THE GILA AND SALT RIVER MERIDIAN, ARIZONA

SUPPLEMENTAL PLAT OF THE WEST 1/2 OF SECTION 20

This supplemental plat showing amended lottings created by a determination of abandonment of mineral claims Grand View, West Side and West Side Turequise in section 20, Township 19 South, Range 25 East, Gila and Salt River Meridian, Arizona, in accordance with Sec. 314 of the Federal Land Policy Management Act, is based upon the plat approved August 3, 1912, accepted December 17, 1912, the plat approved April 7, 1945, accepted August 10, 1945, and the Official Mineral Survey Records.

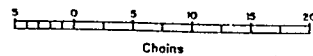


UNITED STATES DEPARTMENT OF THE INTERIOR  
BUREAU OF LAND MANAGEMENT  
Phoenix, Arizona                      December 13, 1995

This plat, showing amended lottings, is based upon the official records and, having been correctly prepared in accordance with the regulations of this Bureau, is hereby accepted.

For the Director

*Dwain Z. M. Kay*  
Acting Chief Cadastral Surveyor of Arizona





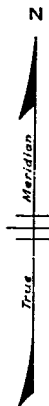


TOWNSHIP N° 19 SOUTH, RANGE N° 25 EAST, GILA AND SALT RIVER MERIDIAN, ARIZONA.  
SEGREGATION SURVEY IN SECTIONS 17 AND 20.

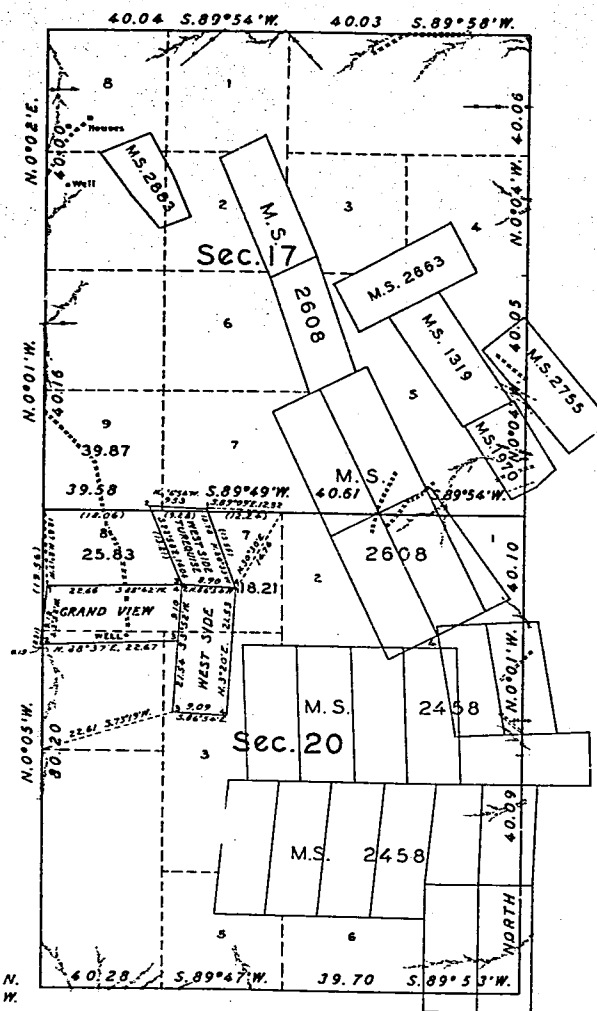


2343

OFFICIALLY FILED 9-7-1945



Lat. 31° 45' N.  
Long. 109° 51' W.



"Memorandum"

Dependent resurvey of the boundaries of Secs. 17 and 20, with a metes and bounds survey of the Grand View mining claim and connecting lines, executed by Dupree R. Averill, U.S. Surveyor, June 2 to 9, 1933, inclusive, under Special Instructions dated February 27, 1933, under Group 173, authorized by G.L.O. letter "E" dated December 7, 1932, and a metes and bounds survey of the West Side and West Side Turequise mining claims, with connecting lines, executed by Ty White, Associate Cadastral Engineer, and Bert E. Wakeman, Senior Engineering Aid, December 6 to 12, 1944, inclusive, under Special Instructions dated July 28, 1942, under Group 173, authorized by G.L.O. letter "E" dated July 2, 1942; lottings of fractional areas of adjoining non-mineral land are made to accommodate stock-raising homestead entry, Phoenix 047482.

UNITED STATES DEPARTMENT OF THE INTERIOR  
GENERAL LAND OFFICE

Denver, Colorado, April 7, 1945  
This plat of sections 17 and 20, Township No. 19 South, Range No. 25 East, of the Gila and Salt River Meridian, Arizona, is strictly conformable to the field notes of the survey thereof which have been examined and approved.

Washington, D. C., August 10, 1945  
The survey represented by this plat having been correctly executed in accordance with the requirements of law and the regulations of this office, is hereby accepted.

*[Signature]*  
Supervisor of Survey

*[Signature]*  
Assistant Commissioner

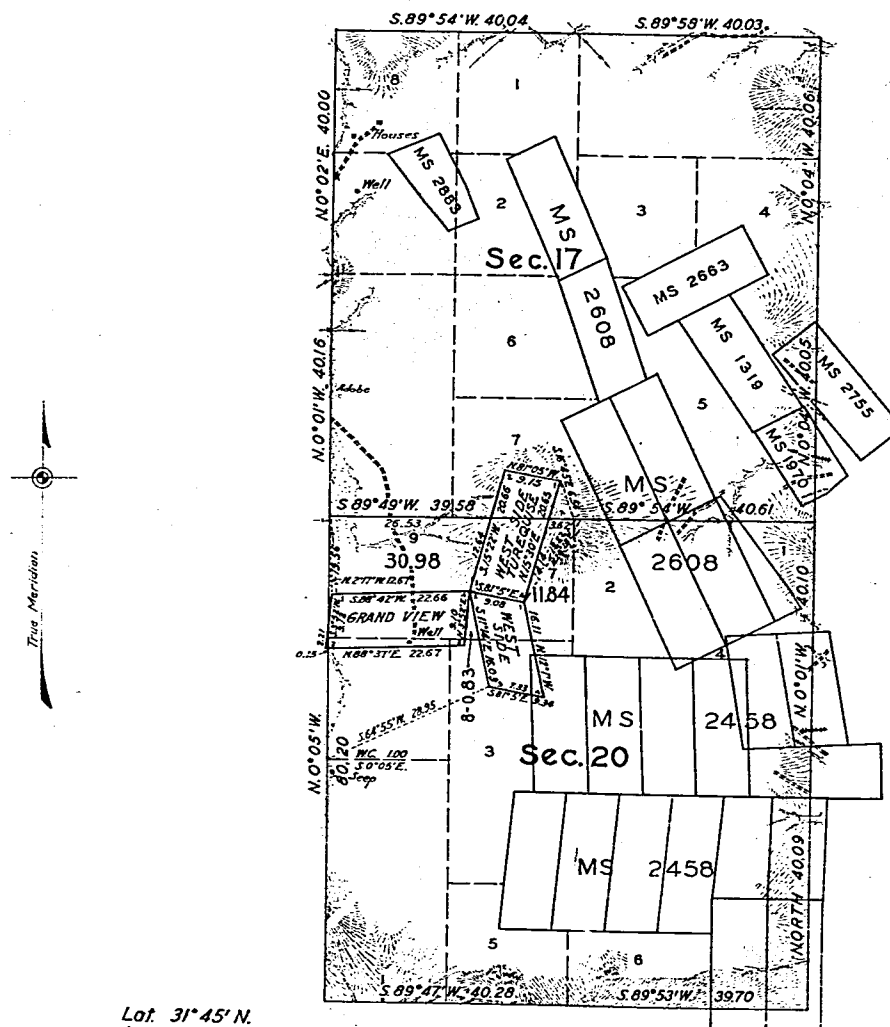
TOWNSHIP N°19 SOUTH, RANGE N°25 EAST, GILA AND SALT RIVER MERIDIAN, ARIZONA.

SUPPLEMENTAL PLAT OF SECTIONS 17 AND 20

(Survey as to West Side and West Side Curves vacated and plat canceled by "E" 047482 July 2, 1942)

2344

OFFICIALLY FILED 2-11-1935



Lat. 31° 45' N.  
Long. 109° 51' W.

Dependent resurvey of the boundaries of sections 17 and 20, with metes-and-bounds survey of lands classified as mineral bearing, and connecting lines, deriving lottings of fractional areas of adjoining nonmineral land, to accommodate stockraising homestead entry Phoenix 047482, executed by Dupree R. Averill, U.S. Surveyor, June 2 to 9, 1933, inclusive, under special instructions dated February 27, 1933, for Group No. 173, authorized by the Commissioner's letter "E" dated December 7, 1932.

Boundaries of sections 17 and 20 surveyed by J.F. Hesse and A.N. Oliver U.S. Translators in 1911, as shown upon the plat approved August 3, 1912.

Scale: 20 Chains (or 1320 feet) to an Inch.

Office of U.S. Supervisor of Surveys

Denver, Colorado, May 9, 1934.  
The above supplemental plat of Sections 17 and 20, Township No. 19 South, Range No. 25 East, Gila and Salt River Meridian, Arizona, is strictly conformable to the field notes of the survey thereof which have been examined and approved.

*[Signature]*  
U.S. Supervisor of Surveys.

DEPARTMENT OF THE INTERIOR  
GENERAL LAND OFFICE

Washington, D.C., September 18, 1934.  
The survey represented by this plat having been correctly executed in accordance with the requirements of law and the regulations of this office, is hereby accepted.

*[Signature]*  
Acting Assistant Commissioner



